

Map data ©2019 Google 100 km

Sacramento

California, USA

Get on I-5 N from I St

- 4 min (1.0 mi)

↑ 1. Head south on 9th St toward J St

354 ft
- ↶** 2. Turn left onto J St

400 ft
- ↶** 3. Turn left at the 1st cross street onto 10th St




427 ft
- ↶** 4. Turn left onto I St

0.4 mi
- ↗** 5. Use the right 2 lanes to turn right onto the I-5 N/State Hwy 99 ramp to Redding/Yuba City

0.3 mi












Follow I-5 N to CA-299 E/Lake Blvd E in Redding. Take exit 680 from I-5 N

2 h 24 min (161 mi)

-  6. Merge onto I-5 N
5.8 mi
-  7. Keep left to stay on I-5 N, follow signs for Interstate 5/Woodland/Redding
155 mi
-  8. Take exit 680 to merge onto CA-299 E/Lake Blvd E
0.3 mi

Follow CA-299 E to Manzanita Dr in Modoc County

2 h 34 min (119 mi)

-  9. Merge onto CA-299 E/Lake Blvd E
 -  Continue to follow CA-299 E
 -  Pass by McDonald's (on the right in 50.6 mi)99.9 mi
-  10. Continue straight onto CA-139 N/CA-299 E
8.1 mi
-  11. Turn right onto Co Rd 198
0.1 mi
-  12. Turn left onto Lower Rush Creek Rd/Rush Creek Dr
 -  Continue to follow Rush Creek Dr4.5 mi
-  13. Turn right
1.2 mi
-  14. Turn left onto Acomia Rd
4.0 mi
-  15. Continue onto Alpine Rd
0.2 mi
-  16. Turn right onto California Pines Blvd
0.3 mi

17. Turn left onto Manzanita Dr
Destination will be on the left

0.7 mi

