

Map data ©2019 Google, INEGI 10 mi

Gainesville

Florida

Take S Main St to US-441 S

1. Head south on S Main St toward SW 1 Ave/SW 1st Ave

7 min (3.0 mi)
 2. At the traffic circle, take the 2nd exit and stay on S Main St





0.5 mi
 3. At the traffic circle, continue straight to stay on S Main St

0.3 mi
 4. Turn right onto FL-331 S/SW Williston Rd


1.6 mi
 5. Turn left

0.5 mi
- 0.2 mi





Follow US-441 S and I-75 S to FL-200/SW College Rd in Ocala. Take exit 350 from I-75 S

- | | |
|--|------------------|
| | 32 min (34.8 mi) |
|  6. Slight left onto US-441 S | |
| | 8.0 mi |
|  7. Turn right onto Co Rd 234 | |
| | 1.4 mi |
|  8. Turn left to merge onto I-75 S | |
| | 25.0 mi |
|  9. Take exit 350 for FL-200 W toward Dunnellon | |
| | 0.4 mi |

Follow FL-200 to N Florida Ave in Hernando

- | | |
|---|------------------|
| | 31 min (21.4 mi) |
|  10. Merge onto FL-200/SW College Rd | |
| | 6.3 mi |
|  11. Continue straight to stay on FL-200 | |
| | 15.2 mi |
|  12. Turn left onto N Florida Ave | |
| | 58 s (0.4 mi) |

Take N Croft Ave to FL-44 W

- | | |
|---|----------------|
| | 6 min (3.9 mi) |
|  13. Turn right onto County Rd 486 | |
| | 0.8 mi |
|  14. Turn left onto N Croft Ave | |
| | 3.1 mi |
|  15. Turn right onto FL-44 W | |
| | 1 min (0.8 mi) |
|  16. Turn right onto S Tighe Dr | |
| | 50 s (0.2 mi) |

Inverness, FL 34453

These directions are for planning purposes only. You may find that construction projects, traffic, weather, or other events may cause conditions to differ from the map results, and you should plan your route accordingly. You must obey all signs or notices regarding your route.

Continued Directions
At the end of the Google Earth directions continue along the dirt road for 275 feet. Turn left on the dirt road and continue 475 feet. SE corner of the property on the right.

