

Map data ©2019 5 km

# Cleveland

Ohio, USA

## Get on OH-2 E from W 3rd St

3 min (0.8 mi)

- ↑ 1. Head southwest on W Superior Ave toward W 3rd St

---

305 ft
- ↘ 2. Use the 2nd from the right lane to turn right at the 1st cross street onto W 3rd St

---

0.4 mi
- ↘ 3. Turn right

---





0.2 mi
- ⤴ 4. Merge onto OH-2 E via the ramp on the left to Inter E

---

210 ft








**Take I-90 E to Lakeland Blvd in Euclid. Take exit 184B from I-90 E**

11 min (11.8 mi)

-  5. Merge onto OH-2 E  
1.0 mi
-  6. Keep left to stay on OH-2 E, follow signs for Euclid/Erie Pa/Interstate 90  
0.8 mi
-  7. Merge onto I-90 E/OH-2 E  
9.9 mi
-  8. Take exit 184B toward OH-175/E 260th St  
0.1 mi

**Continue on Lakeland Blvd. Take E 260th St to Shirley Ave**

3 min (1.2 mi)

-  9. Merge onto Lakeland Blvd  
0.3 mi
-  10. Continue straight  
203 ft
-  11. Turn left onto E 260th St  
0.6 mi
-  12. Turn right onto Drakefield Ave  
335 ft
-  13. Turn left onto E 261st St  
203 ft
-  14. Turn right onto Shirley Ave  
 Destination will be on the left  
427 ft

**26431 Shirley Ave**

Euclid, OH 44132, USA

These directions are for planning purposes only. You may find that construction projects, traffic, weather, or other events may cause conditions to differ from the map results, and you should plan your route accordingly. You must obey all signs or notices regarding your route.

