


Map data ©2019 Google 20 km

Los Angeles

California, USA

Get on US-101 N from N Broadway, W Temple St and N Grand Ave


- 4 min (0.9 mi)
↑ 1. Head northwest on W 1st St toward N Spring St
0.1 mi
- ↗ 2. Turn right onto N Broadway
0.2 mi
- ↖ 3. Turn left onto W Temple St
0.2 mi
- ↗ 4. Turn right onto N Grand Ave
0.2 mi
- ↖ 5. Turn left onto the US-101 N ramp
128 ft

-  6. Keep left at the fork, follow signs for U.S. 101 N and merge onto US-101 N


0.2 mi

**Continue on US-101 N. Take I-5 N and CA-14 N to CA-122.
Take exit 30 from CA-14 N**


53 min (55.3 mi)

-  7. Merge onto US-101 N

9.9 mi

-  8. Keep left to continue on CA-170 N/Hollywood Fwy, follow signs for Sacramento/170 N

6.0 mi

-  9. Use any lane to take exit 11B for Interstate 5 N toward Sacramento


0.8 mi

-  10. Merge onto I-5 N

6.8 mi

-  11. Keep left at the fork to stay on I-5 N

1.5 mi

-  12. Use the right 3 lanes to take exit 162 for State Route 14 N/Antelope Valley Freeway toward Palmdale/Lancaster

0.6 mi

-  13. Continue onto CA-14 N

28.8 mi

-  14. Take exit 30 toward Pearblossom Hwy

0.7 mi

Continue on CA-122. Take E Ave T, 90th St E, E Ave O, 150th St E and Avenue J/E Ave. J to E Nugent St

40 min (33.6 mi)

-  15. Merge onto CA-122

5.2 mi

- ↑ 16. Continue straight onto E Ave T

 3.2 mi
- ↶ 17. Turn left onto 87th St E

 0.6 mi
- ↑ 18. Continue straight onto 90th St E

 4.6 mi
- ↷ 19. Turn right onto E Ave O

 6.1 mi
- ↶ 20. Turn left onto 150th St E

 5.1 mi
- ↷ 21. Turn right onto Avenue J/E Ave. J

 8.3 mi
- ↶ 22. Turn left onto 232nd St E

 0.1 mi
- ↷ 23. Turn right onto Pillsbury St

 308 ft
- ↶ 24. Turn left onto 233rd St E

 0.1 mi
- ↷ 25. Turn right onto E Nugent St

 0.1 mi

E Nugent St

Lancaster, CA 93535, USA

These directions are for planning purposes only. You may find that construction projects, traffic, weather, or other events may cause conditions to differ from the map results, and you should plan your route accordingly. You must obey all signs or notices regarding your route.

