

Map data ©2019 Google 100 km

Sacramento

California, USA

Get on I-5 N from I St

- 4 min (1.0 mi)
- ↑ 1. Head south on 9th St toward J St

 354 ft
- ↶ 2. Turn left onto J St

 400 ft
- ↶ 3. Turn left at the 1st cross street onto 10th St




 427 ft
- ↶ 4. Turn left onto I St

 0.4 mi
- ↗ 5. Use the right 2 lanes to turn right onto the I-5 N/State Hwy 99 ramp to Redding/Yuba City

 0.3 mi












Follow I-5 N to CA-299 E/Lake Blvd E in Redding. Take exit 680 from I-5 N

2 h 24 min (161 mi)

-  6. Merge onto I-5 N
5.8 mi
-  7. Keep left to stay on I-5 N, follow signs for Interstate 5/Woodland/Redding
155 mi
-  8. Take exit 680 to merge onto CA-299 E/Lake Blvd E
0.3 mi

Continue on CA-299 E. Drive to San Lucas Rd in Modoc County

2 h 28 min (136 mi)

-  9. Merge onto CA-299 E/Lake Blvd E
 Continue to follow CA-299 E
99.9 mi
-  10. Continue straight onto CA-139 N/CA-299 E
 Continue to follow CA-299 E
22.0 mi
-  11. Turn right onto Centerville Rd
5.9 mi
-  12. Continue onto Center St/N West St
 Continue to follow N West St
7.5 mi
-  13. Turn right onto Grande Rd
276 ft
-  14. Turn left onto Sierra Vista Rd
0.1 mi
-  15. Turn right onto San Lucas Rd
 Destination will be on the left
0.2 mi

