

Map data ©2019 Google 100 km

# Sacramento




California, USA

## Get on I-5 N from I St

- \_\_\_\_\_ 4 min (1.0 mi)
- ↑ 1. Head south on 9th St toward J St  
\_\_\_\_\_ 354 ft
- ↶ 2. Turn left onto J St  
\_\_\_\_\_ 400 ft
- ↶ 3. Turn left at the 1st cross street onto 10th St  
\_\_\_\_\_ 427 ft
- ↶ 4. Turn left onto I St  
\_\_\_\_\_ 0.4 mi
- ↗ 5. Use the right 2 lanes to turn right onto the I-5 N/State Hwy 99 ramp to Redding/Yuba City  
\_\_\_\_\_ 0.3 mi











**Follow I-5 N to CA-299 E/Lake Blvd E in Redding. Take exit 680 from I-5 N**

2 h 24 min (161 mi)

-  6. Merge onto I-5 N  
5.8 mi
-  7. Keep left to stay on I-5 N, follow signs for Interstate 5/Woodland/Redding  
155 mi
-  8. Take exit 680 to merge onto CA-299 E/Lake Blvd E  
0.3 mi

**Follow CA-299 E to Cordova Rd in Modoc County**

2 h 28 min (135 mi)

-  9. Merge onto CA-299 E/Lake Blvd E  
 Continue to follow CA-299 E  
99.9 mi
-  10. Continue straight onto CA-139 N/CA-299 E  
 Continue to follow CA-299 E  
22.0 mi
-  11. Turn right onto Centerville Rd  
5.9 mi
-  12. Continue onto Center St/N West St  
 Continue to follow N West St  
6.0 mi
-  13. Turn right onto California Pines Blvd  
0.3 mi
-  14. Turn right onto Drake Rd  
0.7 mi
-  15. Turn right onto Cordova Rd  
259 ft

