

Map data ©2019 Google 100 km

# Sacramento

California, USA

## Get on I-5 N from I St

- 
- 4 min (1.0 mi)
  - ↑ 1. Head south on 9th St toward J St

---

  - 354 ft
  - ↶ 2. Turn left onto J St

---

  - 400 ft
  - ↶ 3. Turn left at the 1st cross street onto 10th St

---

  - 427 ft
  - ↶ 4. Turn left onto I St

---




  - 0.4 mi
  - ↗ 5. Use the right 2 lanes to turn right onto the I-5 N/State Hwy 99 ramp to Redding/Yuba City

---

  - 0.3 mi












## Follow I-5 N to CA-299 E/Lake Blvd E in Redding. Take exit 680 from I-5 N

2 h 24 min (161 mi)

-  6. Merge onto I-5 N  
5.8 mi
-  7. Keep left to stay on I-5 N, follow signs for Interstate 5/Woodland/Redding  
155 mi
-  8. Take exit 680 to merge onto CA-299 E/Lake Blvd E  
0.3 mi

### Follow CA-299 E to Overland Rd in Modoc County

2 h 26 min (118 mi)

-  9. Merge onto CA-299 E/Lake Blvd E  
 Continue to follow CA-299 E  
99.9 mi
-  10. Continue straight onto CA-139 N/CA-299 E  
8.1 mi
-  11. Turn right onto Co Rd 198  
0.1 mi
-  12. Turn left onto Lower Rush Creek Rd/Rush Creek Dr  
5.0 mi
-  13. Sharp left  
1.0 mi
-  14. Sharp right onto Toms Creek  
0.9 mi
-  15. Continue onto Mt Bullion Rd  
0.4 mi
-  16. Turn right onto Fiddletown Dr  
1.0 mi
-  17. Turn left onto Calamity Rd  
0.1 mi
-  18. Continue onto Arrowhead Rd  
0.7 mi

➤ 19. Turn right onto Reno Rd

0.4 mi

➤ 20. Turn right onto Overland Rd

0.1 mi

