

Map data ©2019 Google 100 km

Sacramento

California, USA

Get on I-5 N from I St

4 min (1.0 mi)

- ↑ 1. Head south on 9th St toward J St

354 ft

- ↶ 2. Turn left onto J St

400 ft

- ↶ 3. Turn left at the 1st cross street onto 10th St

427 ft

- ↶ 4. Turn left onto I St




0.4 mi

- ⤴ 5. Use the right 2 lanes to turn right onto the I-5 N/State Hwy 99 ramp to Redding/Yuba City

0.3 mi










Follow I-5 N to CA-299 E/Lake Blvd E in Redding. Take exit 680 from I-5 N

2 h 24 min (161 mi)

-  6. Merge onto I-5 N
5.8 mi
-  7. Keep left to stay on I-5 N, follow signs for Interstate 5/Woodland/Redding
155 mi
-  8. Take exit 680 to merge onto CA-299 E/Lake Blvd E
0.3 mi

Follow CA-299 E to Saddle Up Ln in Modoc County

2 h 34 min (139 mi)

-  9. Merge onto CA-299 E/Lake Blvd E
 Continue to follow CA-299 E
99.9 mi
-  10. Continue straight onto CA-139 N/CA-299 E
 Continue to follow CA-299 E
35.0 mi
-  11. Turn right onto Co Rd 75
2.0 mi
-  12. Turn left onto Co Rd 76
1.3 mi
-  13. Turn right onto Pit River Rd
0.9 mi
-  14. Turn left onto Saddle Up Ln
 Destination will be on the right
144 ft

