

Map data ©2019 Google 100 km

Aurora

Colorado, USA

Get on I-225 S from Vaughn St and E 6th Ave

- ↑ 1. Head southeast on Vaughn St toward Victor St

 3 min (0.8 mi)
- ↘ 2. Turn right onto Zion St

 0.2 mi
- ↙ 3. Turn left onto Vaughn St






 0.1 mi
- ↙ 4. Turn left at the 1st cross street onto E 6th Ave

 240 ft
- ↗ 5. Turn right onto the Interstate 225 S ramp

 0.3 mi
- 0.2 mi






Follow I-25 S to US-160 W in Huerfano County. Take exit 50 from I-25 S

2 h 18 min (159 mi)

-  6. Merge onto I-225 S
8.4 mi
-  7. Use the left 2 lanes to take exit 1A for I-25 S toward Colo Springs
0.4 mi
-  8. Keep left and merge onto I-25 S
58.5 mi
-  9. Keep left to stay on I-25 S
91.6 mi
-  10. Take exit 50 for U.S. 160 W
0.2 mi

Follow US-160 W to Trinchera Ranch Rd N in Costilla County

49 min (47.2 mi)

-  11. Turn left onto US-160 W
0.9 mi
-  12. Turn left onto US-160 W/Main St
0.1 mi
-  13. Turn right at the 2nd cross street onto US-160 W/W 7th St
 [Continue to follow US-160 W](#)
45.2 mi
-  14. Turn left onto Trinchera Ranch Rd N
1.0 mi

3071 Casey Rd

Fort Garland, CO 81133, USA

These directions are for planning purposes only. You may find that construction projects, traffic, weather, or other events may cause conditions to

differ from the map results, and you should plan your route accordingly. You must obey all signs or notices regarding your route.

