

Map data ©2019 2 mi

Cleveland
Ohio

Get on I-90 W from Ontario St

- 5 min (1.1 mi)
- ↑

1. Head southeast toward W Superior Ave

26 ft
- ↑

2. Continue onto W Roadway

489 ft
- ↗

3. Turn right onto Ontario St

0.5 mi
- ⤴

4. Use the right 2 lanes to take the State Hwy 10 W/I-90 W ramp to Lorain Ave W/I-71 W

144 ft
- ↶

5. Keep left, follow signs for I-90 W/I-71 S and merge onto I-90 W

0.5 mi

Take I-480 E to OH-14 E in Streetsboro






- 28 min (29.3 mi)
- ⤴

6. Merge onto I-90 W









0.6 mi
- ↑

7. Continue onto I-71 S

1.2 mi

-  8. Use the left lane to take exit 246 for OH-176 S toward Parma
0.2 mi
-  9. Continue onto OH-176 S
2.4 mi
-  10. Use the right 2 lanes to merge onto I-480 E toward Youngstown
8.9 mi
-  11. Keep right at the fork to stay on I-480 E, follow signs for Youngstown/I-271 S
5.5 mi
-  12. Keep right at the fork to continue on I-480 E/OH-14 E, follow signs for Youngstown
10.6 mi

Continue on OH-14 E. Take Cleveland Rd to Wolforth Ave in Ravenna Township

-  13. Continue onto OH-14 E
7.4 mi
-  14. Slight right onto Cleveland Rd
1.9 mi
-  15. Turn left onto W Highland Ave
0.3 mi
-  16. Turn right onto N Prospect St
1.4 mi
-  17. Turn left onto Skeels St
0.2 mi
-  18. Turn left at the 2nd cross street onto Portage St
328 ft
-  19. Turn right at the 1st cross street onto Wolforth Ave
 Destination will be on the left
358 ft

These directions are for planning purposes only. You may find that construction projects, traffic, weather, or other events may cause conditions to differ from the map results, and you should plan your route accordingly. You must obey all signs or notices regarding your route.

