



Imagery ©2019 Google, Landsat / Copernicus, Map data ©2019

5 km

Philadelphia

Pennsylvania, USA


Get on I-676/US-30 E from S Penn Square and N Broad St


5 min (0.8 mi)


1. Head south on S 15th St toward S Penn Square
131 ft
2. Use the left lane to turn slightly left onto S Penn Square
315 ft
3. Keep left to stay on S Penn Square
0.2 mi
4. S Penn Square turns slightly left and becomes John F Kennedy Blvd
262 ft
5. Use the right 2 lanes to turn right onto N Broad St
0.3 mi
6. Turn right onto the Interstate 676 E/U.S. 30 E ramp to Interstate 95
0.2 mi


Follow I-95 N to US-13 S in Bristol Township. Take exit 42 from I-95 N


22 min (22.1 mi)


-  7. Merge onto I-676/US-30 E

0.3 mi
-  8. Use the left 2 lanes to take the exit toward New York



1.0 mi
-  9. Merge onto I-95 N

4.0 mi
-  10. Keep left to stay on I-95 N


12.9 mi
-  11. Keep left to stay on I-95 N

1.0 mi
-  12. Keep right at the fork to stay on I-95 N, follow signs for Interstate 95 N/New Jersey Turnpike/New York


2.1 mi


 Partial toll road
-  13. Take exit 42 to merge onto US-13 S toward Bristol


0.9 mi

 Toll road


Continue on US-13 S. Drive to Venice Ave

-  14. Merge onto US-13 S

3 min (0.9 mi)
-  15. Sharp right onto Beaver Dam Rd

0.6 mi
-  16. Turn left onto Venice Ave

0.2 mi

 Destination will be on the left

1599-1 Venice Ave

Bristol, PA 19007, USA

These directions are for planning purposes only. You may find that construction projects, traffic, weather, or other events may cause conditions to differ from the map results, and you should plan your route accordingly. You must obey all signs or notices regarding your route.

