

Map data ©2019 Google 10 mi

Chicago

Illinois

Continue to I-290 W



3 min (0.4 mi)



- ↑ 1. Head south on S Federal St toward W Van Buren St
0.2 mi
- ➡ 2. Turn right onto W Congress Pkwy/W Ida B. Wells Dr
0.2 mi
- ↑ 3. Continue straight to stay on W Congress Pkwy/W Ida B. Wells Dr
420 ft



Continue on I-290 W. Take I-55 S to IL-23 S/N 1500 E Rd in Pontiac. Take exit 201 from I-55 S


1 h 33 min (100.0 mi)


- ↑ 4. Continue onto I-290 W/W Congress Pkwy (signs for I-90)
0.4 mi
- ↙ 5. Use the left 2 lanes to turn slightly left to stay on I-290 W
13.6 mi


-  6. Keep left at the fork to continue on I-88 W, follow signs for I-88 Tollway W/Aurora/I-294 Tollway S/Indiana
 Partial toll road

 7.6 mi
-  7. Use the right 2 lanes to take exit 131A to merge onto I-355 S toward Joliet
 Toll road

 7.3 mi
-  8. Keep left at the fork to stay on I-355 S
 Toll road



 2.0 mi
-  9. Use the right 2 lanes to take exit 12A toward Joliet Rd


 0.8 mi
-  10. Merge onto I-55 S


 67.9 mi
-  11. Take exit 201 toward IL-23 S/N 1500 E Rd


 0.3 mi


Continue on IL-23 S. Take W Howard St to Huber St


-
- 9 min (4.4 mi)
-  12. Turn left onto IL-23 S/N 1500 E Rd
 Continue to follow IL-23 S

 2.4 mi
 -  13. Turn right onto Historic U.S. 66 W

 0.4 mi
 -  14. Turn left onto W Howard St

 1.3 mi
 -  15. Turn right onto N Elm St

 0.1 mi
 -  16. Turn left at the 2nd cross street onto E Washington St

 0.1 mi
 -  17. Turn left onto Huber St

 210 ft

Huber St

Pontiac, IL 61764

These directions are for planning purposes only. You may find that construction projects, traffic, weather, or other events may cause conditions to differ from the map results, and you should plan your route accordingly. You must obey all signs or notices regarding your route.

