

Imagery ©2019 Landsat / Copernicus, Data SIO, NOAA, U.S. Navy, NGA, GEBCO, Map data ©2019 Google, INEGI 20 km

Miami

Florida, USA

Get on I-95 N from SE 13th St and SW 15th Rd

- 6 min (1.3 mi)
 1. Head west on SE 13th St toward Brickell Ave

0.4 mi
 2. Slight right onto SW 15th Rd

0.2 mi
 3. Slight left onto SW 11th St

180 ft
 4. Turn right onto SW 5th Ave

0.2 mi
 5. Turn right onto SW 8th St/Carlos Arboleya Blvd/Tamiami Trail

0.2 mi
















[Pass by Papa John's Pizza \(on the right\)](#)
 6. Use the right lane to take the ramp onto I-95 N

0.3 mi








Continue on I-95 N. Take Florida's Turnpike and I-75 N to FL-29 N in Collier County. Take exit 80 from I-75 N

- 1 h 21 min (94.2 mi)
 7. Merge onto I-95 N

2.6 mi

-  8. Keep right at the fork to stay on I-95 N, follow signs for Interstate 95 N
8.0 mi
-  9. Use the left 2 lanes to take exit 12A for FL-826 W/Florida's Turnpike
0.8 mi
-  10. Keep left at the fork, follow signs for Turnpike and merge onto Florida's Turnpike
 Toll road
11.1 mi
-  11. Use the left lane to take exit 54 to merge onto Interstate 595 Expy
 Toll road
 Parts of this road are closed Mon–Fri 2:00 AM – 2:00 PM
8.2 mi
-  12. Continue straight to stay on Interstate 595 Expy
 Toll road
 Closed Mon–Fri 2:00 AM – 2:00 PM
0.2 mi
-  13. Take the exit toward I-75 N
 Toll road
0.2 mi
-  14. Keep right at the fork and merge onto I-75 N
 Partial toll road
62.7 mi
-  15. Take exit 80 to merge onto FL-29 N
0.5 mi

Continue on FL-29 N. Take FL-82 W, Columbus Blvd and Moore Ave to 14th Terrace in Hendry County

- 56 min (44.9 mi)
-  16. Merge onto FL-29 N
19.6 mi
-  17. Turn right onto FL-29 Alt/New Market Rd E
2.2 mi
-  18. Turn right onto FL-29 N/N 15th St
 Continue to follow FL-29 N
3.1 mi
-  19. Turn left onto FL-82 W
8.9 mi
-  20. Turn right onto Columbus Blvd
5.4 mi
-  21. Turn left onto Sentinela Blvd
282 ft

- 22. Turn right onto Moore Ave
_____ 4.1 mi
- 23. Turn right onto E 16th St
_____ 0.5 mi
- ↩ 24. E 16th St turns left and becomes Hines Ave
_____ 0.2 mi
- 25. Turn right onto 16th Terrace
_____ 0.3 mi
- 26. Turn right at the 1st cross street onto Wheeler Rd
_____ 0.5 mi
- 27. Turn right onto 14th Terrace
_____ 0.1 mi

7860 14th Terrace

LaBelle, FL 33935, USA

These directions are for planning purposes only. You may find that construction projects, traffic, weather, or other events may cause conditions to differ from the map results, and you should plan your route accordingly. You must obey all signs or notices regarding your route.

