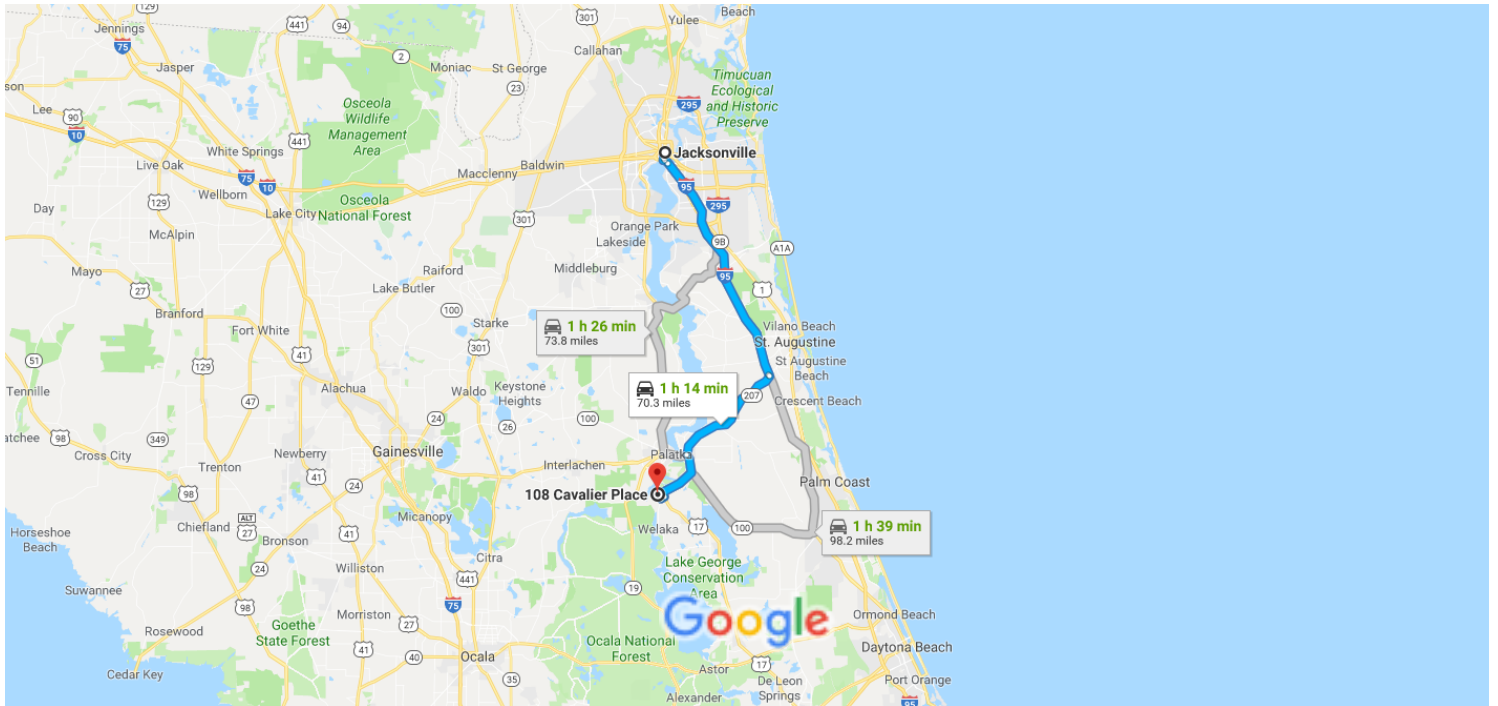




Jacksonville, FL, USA Drive 70.3 miles, 1 h 14 min to 108 Cavalier Pl, Satsuma, FL 32189, USA



Map data ©2019 Google, INEGI 20 km

Jacksonville






Florida, USA

Follow Main St N to FL-10 E

- _____ 4 min (1.6 mi)
- ↑ 1. Head north toward E State St
- _____ 262 ft
- ↶ 2. Turn left onto E State St
- _____ 164 ft
- ↶ 3. Turn left onto Main St N
- _____ 0.9 mi
- ↑ 4. Continue onto FL-10 E
- _____ 0.6 mi









Follow I-95 S to FL-207 S in St. Johns County. Take exit 311 from I-95 S

_____ 33 min (38.7 mi)

-  5. Use the middle lane to merge onto FL-10 E
----- 0.4 mi
-  6. Continue straight (signs for I-95 S/US-1 S/Philips Hwy)
----- 0.2 mi
-  7. Keep left to continue toward I-95 S
----- 0.1 mi
-  8. Merge onto I-95 S
----- 37.7 mi
-  9. Take exit 311 to merge onto FL-207 S toward St Augustine Beach/Palatka
----- 0.3 mi

Follow FL-207 S and US-17 S to Cavealier Pl in Putnam County

----- 37 min (30.0 mi)

-  10. Use the right lane to merge onto FL-207 S (signs for Hastings/Palatka)
----- 19.3 mi
-  11. Use the left 2 lanes to turn left onto US-17 S
----- 9.1 mi
-  12. Turn right onto Co Rd 309
----- 0.6 mi
-  13. Turn right onto N 2nd St
----- 0.5 mi
-  14. Turn right to stay on N 2nd St
----- 0.3 mi
-  15. Turn left at the 1st cross street onto 1st Ave
----- 0.2 mi
-  16. Turn right onto Cavealier Pl
 Destination will be on the right
----- 246 ft

108 Cavalier Pl

Satsuma, FL 32189, USA

These directions are for planning purposes only. You may find that construction projects, traffic, weather, or other events may cause conditions to differ from the map results, and you should plan your route accordingly. You must obey all signs or notices regarding your route.

