

Map data ©2019 Google 5 mi

## St. Louis

Missouri

### Get on I-55 S from S Tucker Blvd











- \_\_\_\_\_ 5 min (1.8 mi)
- ↑ 1. Head south toward S Tucker Blvd
- \_\_\_\_\_ 272 ft
- 2. Turn right onto S Tucker Blvd
- \_\_\_\_\_ 1.3 mi
- 3. S Tucker Blvd turns slightly right and becomes Gravois Ave/Historic U.S. 66 W
- \_\_\_\_\_ 0.3 mi
- ⤴ 4. Turn left at Jack in the Box to merge onto I-55 S
- \_\_\_\_\_ 0.2 mi

### Follow I-55 S to US-67 S in Festus. Take exit 174B from I-55 S

- \_\_\_\_\_ 30 min (33.1 mi)
- ⤴ 5. Merge onto I-55 S
- \_\_\_\_\_ 32.7 mi
- 6. Take exit 174B to merge onto US-67 S toward Bonne Terre/Farmington
- \_\_\_\_\_ 0.4 mi

## Continue on US-67 S. Drive to Rue Andre in Perry Township

36 min (30.3 mi)

-  7. Merge onto US-67 S  
22.7 mi
-  8. Take the MS-47 exit toward Bonne Terre/Terre Du Las  
0.2 mi
-  9. Turn right onto State Hwy 47 N  
0.6 mi
-  10. Slight left onto Park Ave  
0.3 mi
-  11. Continue onto State Hwy 47 N/W School St  
 Continue to follow State Hwy 47 N  
3.4 mi
-  12. Turn left onto House Rd  
0.9 mi
-  13. Continue onto St Francois Rd  
1.8 mi
-  14. Turn left onto Rue Andre  
 Destination will be on the left  
0.3 mi

## 1721 Rue Andre

Bonne Terre, MO 63628

These directions are for planning purposes only. You may find that construction projects, traffic, weather, or other events may cause conditions to differ from the map results, and you should plan your route accordingly. You must obey all signs or notices regarding your route.

