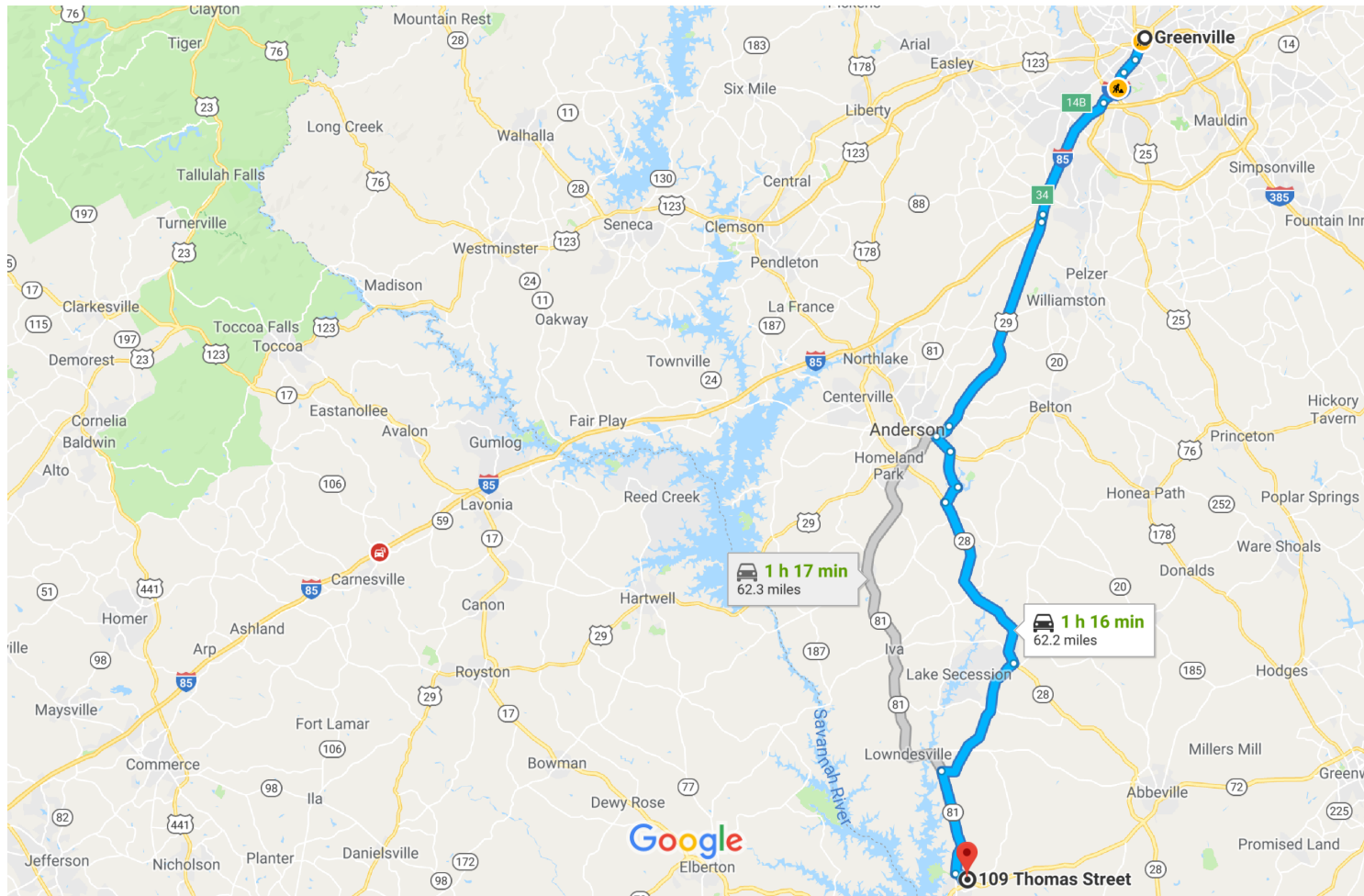




Greenville, SC to 109 Thomas St, Calhoun Falls, SC 29628

Drive 62.2 miles, 1 h 16 min




Map data ©2019 Google 5 mi


Greenville


South Carolina


Take I-85 S/US-29 S to 247/Broadway Lake Rd in Anderson County

- 37 min (30.1 mi)
- ↑ 1. Head southwest on N Church St toward Beattie Pl
1.5 mi
- ↑ 2. Continue onto US-29 S/Mills Ave
Pass by Taco Bell (on the right)
1.0 mi
- ↑ 3. Continue straight onto I-185 S
2.4 mi
- ↘ 4. Use the right 2 lanes to take exit 14B to merge onto I-85 S/US-29 S toward Atlanta
8.0 mi

-  5. Use the left lane to take exit 34 for US-29 toward Williamston/Anderson


 0.5 mi
-  6. Continue onto US-29 S


 14.3 mi
-  7. Continue straight to stay on US-29 S


 1.1 mi
-  8. Turn left onto US-178 E/US-76 E/E River St

 1.3 mi

Continue on 247/Broadway Lake Rd to Hwy 28 S E


- 5 min (3.6 mi)
-  9. Turn right onto 247/Broadway Lake Rd


 2.4 mi
-  10. Turn right onto High Shoals Rd/State Rd S-4-152


 1.2 mi
-  11. Turn left onto Hwy 28 S E


 14 min (11.9 mi)


Follow SC-284 S and SC-81 S to Thomas St in Calhoun Falls



- 21 min (16.5 mi)
-  12. Turn right onto SC-284 S

 8.8 mi
-  13. Turn left onto SC-81 S

 6.6 mi
-  14. Turn left onto Anderson St/County Rd S-1-110

 0.7 mi
-  15. Turn left onto County Rd S-1-82/Peach Orchard Rd

 0.3 mi
-  16. Turn right onto Thomas St

 0.1 mi
-  17. Turn left to stay on Thomas St
 Destination will be on the left

 36 ft

109 Thomas St

Calhoun Falls, SC 29628

These directions are for planning purposes only. You may find that construction projects, traffic, weather, or other events may cause conditions to differ from the map results, and you should plan your route accordingly. You must obey all signs or notices regarding your route.

