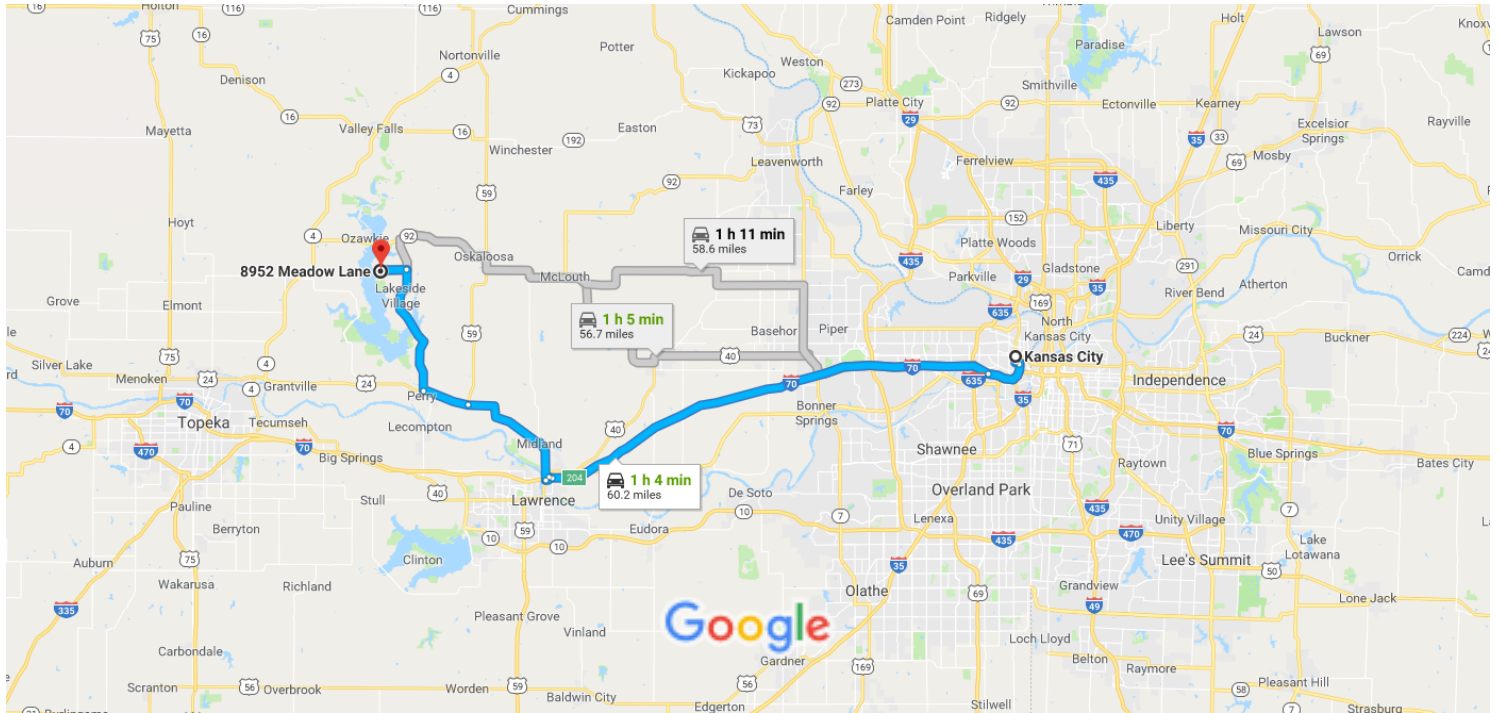




Kansas City, KS, USA to Drive 60.2 miles, 1 h 4 min  
8952 Meadow Ln, Ozawie, KS 66070, USA



Map data ©2019 Google

10 km

## Kansas City

Kansas, USA

### Continue to I-70 W

3 min (0.9 mi)

1. Head south on N 7th St/N 7th St Trfy toward Armstrong Ave

0.4 mi

2. Turn left onto Splitlog Ave




0.4 mi

### Follow I-70 W to Douglas County. Take exit 204 from I-70 W














31 min (35.4 mi)

3. Merge onto I-70 W

3.0 mi

-  4. Keep left to stay on I-70 W  
 Partial toll road  
32.2 mi
-  5. Take exit 204 toward East Lawrence/North 2nd Street  
0.3 mi

### Take US-59 N, US-24 W and Ferguson Rd to Meadow Ln in Fairview

- 30 min (23.9 mi)
-  6. At the traffic circle, take the 2nd exit  
 Partial toll road  
0.4 mi
-  7. Turn right onto US-40 E/US-59 N/E 1450 Rd/N 3rd St (signs for US-24 E)  
 Continue to follow US-59 N  
 Partial toll road  
9.0 mi
-  8. Continue onto US-24 W  
3.3 mi
-  9. Turn right onto Ferguson Rd  
9.3 mi
-  10. Turn left onto 86th St  
1.5 mi
-  11. Turn right at Hamilton  
151 ft
-  12. Turn left onto Lake Hills Rd  
0.1 mi
-  13. Sharp left onto Wren Ave  
486 ft
-  14. Slight right onto Meadow Ln  
 Destination will be on the right  
0.2 mi

# 8952 Meadow Ln

Ozawkie, KS 66070, USA

These directions are for planning purposes only. You may find that construction projects, traffic, weather, or other events may cause conditions to differ from the map results, and you should plan your route accordingly. You must obey all signs or notices regarding your route.

