

Map data ©2019 Google, INEGI 100 km

El Paso

Texas, USA

Get on I-10 E

2 min (0.6 mi)



1. Head southwest on E Mills Ave toward N Campbell St

203 ft



2. Turn right at the 1st cross street onto N Campbell St

0.1 mi





3. Use the right 2 lanes to turn right to merge onto I-10 E


0.4 mi




Follow I-10 E and US-90 E to S Cockrell St in Alpine

3 h 16 min (220 mi)

-  4. Merge onto I-10 E

 120 mi
-  5. Take exit 140A toward US-90/TX-54/Van Horn Dr


 0.2 mi
-  6. Merge onto Frontage Rd



 0.2 mi
-  7. Turn right onto US-90 E/Van Horn St
 -  Continue to follow US-90 E
 -  Pass by Dairy Queen (on the left in 72.9 mi)


 99.9 mi


Follow TX-118 S to Amarillo Street


1 h 20 min (61.3 mi)



-  8. Turn right onto S Cockrell St

 0.2 mi
-  9. Turn left onto TX-118 S/S Walker St
 -  Continue to follow TX-118 S

 56.0 mi
-  10. Turn left onto American Legion Rd

 3.3 mi
-  11. Continue onto Wagonwheel Curve

 0.4 mi
-  12. Continue onto Trailer Rd

 0.6 mi
-  13. Turn right onto Amarillo Street
 -  Destination will be on the right

 0.9 mi

Amarillo Street

Alpine, TX 79830, USA

These directions are for planning purposes only.
You may find that construction projects, traffic,

weather, or other events may cause conditions to differ from the map results, and you should plan your route accordingly. You must obey all signs or notices regarding your route.

