

Imagery ©2019 Landsat / Copernicus, Data SIO, NOAA, U.S. Navy, NGA, GEBCO, Map data ©2019 Google, INEGI 5 mi

Houston













Texas

Get on I-45 N

- 1 min (0.3 mi)
 - ↑ 1. Head northeast on Bagby St
 - ⚠ May be closed at certain times or days
 - 141 ft
 - ↶ 2. Turn left onto Walker St
 - ⚠ Parts of this road may be closed at certain times or days
 - 259 ft
 - ⤴ 3. Use the left 2 lanes to merge onto I-45 N via the ramp to Dallas
 - 0.2 mi








Take I-10 E and US-90 E to Farm to Market Rd 1011 in Liberty

- 50 min (46.7 mi)
 - ⤴ 4. Merge onto I-45 N
 - 0.4 mi

-  5. Take exit 48A for Interstate 10 E toward Beaumont
----- 0.3 mi
-  6. Merge onto I-10 E
----- 5.7 mi
-  7. Keep right at the fork to continue on US-90 E,
follow signs for Liberty
----- 4.3 mi
-  8. Use the right lane to merge onto S Lake Houston
Pkwy
----- 0.2 mi
-  9. Use the middle lane to take the US 90 E ramp
----- 0.3 mi
-  10. Continue onto US-90 E
----- 0.7 mi
-  11. Merge onto Crosby Fwy/US-90 Frontage
----- 0.6 mi
-  12. Use the left 2 lanes to take the US 90 E exit
----- 0.2 mi
-  13. Continue onto US-90 E
 [Pass by KFC \(on the left in 29.6 mi\)](#)
----- 31.1 mi
-  14. Turn left onto TX-146 N
----- 1.5 mi
-  15. Turn right onto N Main St
----- 1.2 mi

Continue on Farm to Market Rd 1011. Drive to Co Rd 2500

----- 17 min (11.1 mi)

-  16. Turn left onto Farm to Market Rd 1011
----- 7.3 mi
-  17. Continue onto Co Rd 2095
----- 0.2 mi
-  18. Slight left to stay on Co Rd 2095
----- 1.2 mi
-  19. Turn left onto Co Rd 2096
----- 0.9 mi
-  20. Turn left to stay on Co Rd 2096
----- 0.7 mi
-  21. Co Rd 2096 turns slightly right and becomes Co
Rd 2500
 [Destination will be on the right](#)
----- 0.9 mi

1245 Co Rd 2500

Liberty, TX 77575

These directions are for planning purposes only. You may find that construction projects, traffic, weather, or other events may cause conditions to differ from the map results, and you should plan your route accordingly. You must obey all signs or notices regarding your route.

