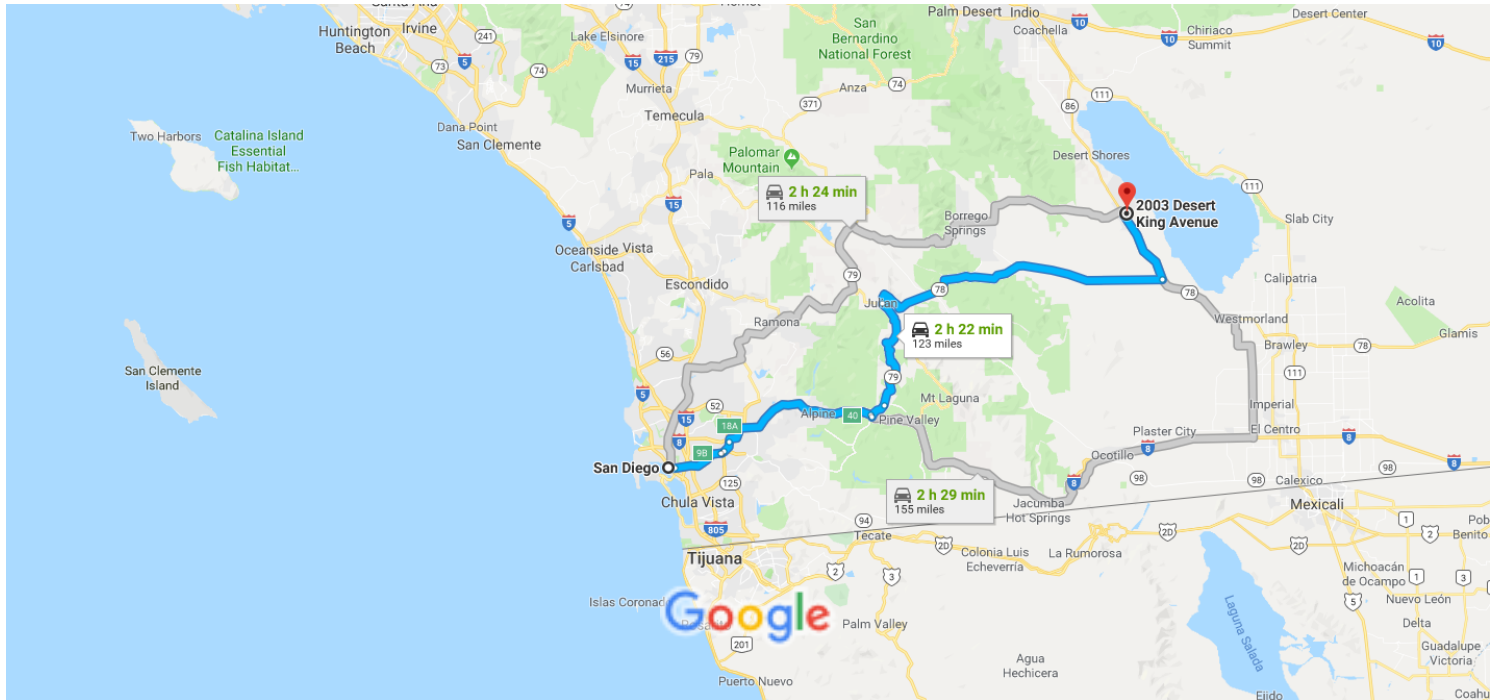




San Diego, CA to 2003 Drive 123 miles, 2 h 22 min Desert King Ave, Thermal, CA 92274



Map data ©2019 Google, INEGI 10 mi

San Diego

California

Continue to CA-94 E

5 min (1.2 mi)



1. Head south on Fourth Ave toward Broadway

0.2 mi



2. Turn left onto G St





Pass by Comfort Inn Gaslamp Convention Center (on the left)


1.0 mi


Follow CA-94 E, I-8 E and CA-79 N to CA-78 E/Banner Rd in Julian


1 h 8 min (59.0 mi)


-  3. Continue onto CA-94 E



 7.7 mi
-  4. Use the left 3 lanes to take the California 94 E/California 125 N exit toward La Mesa/Spring St


 0.2 mi
-  5. Keep left at the fork to continue on Exit 9B, follow signs for CA-125 N



 0.4 mi
-  6. Continue onto CA-125 N


 1.9 mi
-  7. Use the right 2 lanes to take exit 18A to merge onto I-8 E

 25.6 mi
-  8. Take exit 40 for CA-79 N/Japatul Valley Rd toward Julian

 0.3 mi
-  9. Continue onto CA-79 N/Japatul Valley Rd
 [Continue to follow CA-79 N](#)


 2.7 mi
-  10. Turn left to stay on CA-79 N

 20.2 mi
-  11. Turn right onto CA-78 E/Banner Rd (signs for Westmorland/Brawely)
 [Continue to follow CA-78 E](#)

 58 min (49.9 mi)
-  12. Turn left onto CA-86 N

 11 min (11.7 mi)

Continue on Harvard Ave. Take Haven Dr to Desert King Ave

-
-  13. Turn right onto Harvard Ave

 0.4 mi

➡ 14. Turn right onto Haven Dr

0.3 mi

↩ 15. Turn left onto Desert King Ave

0.2 mi

2003 Desert King Ave

Thermal, CA 92274

These directions are for planning purposes only. You may find that construction projects, traffic, weather, or other events may cause conditions to differ from the map results, and you should plan your route accordingly. You must obey all signs or notices regarding your route.

