

Imagery ©2019 Google, Map data ©2019 Google

5 km

Redding

California, USA

Continue to I-5 S. Take exit 2A from CA-44 E

3 min (1.9 mi)

1. Head south on Market St toward Shasta St
443 ft
2. Use the left 2 lanes to turn left onto CA-44 E/Tehama St (signs for I-5)
[Continue to follow CA-44 E](#)
1.3 mi
3. Take exit 2A for Interstate 5 S toward Red Bluff/Sacramento
0.5 mi


Follow I-5 S to Bowman Rd in Tehama County. Take exit 662 from I-5 S

14 min (15.8 mi)


4. Merge onto I-5 S
15.5 mi
5. Take exit 662 for Bowman Rd toward County Road A17
0.3 mi

Take Lake California Dr to Indian Creek Dr


12 min (6.4 mi)

- 


6. Sharp left onto Bowman Rd

0.3 mi
- 


7. Turn right onto Lake California Dr

5.0 mi
- 

8. Turn left onto River View Dr

0.9 mi
- 

9. Turn left onto Indian Creek Dr

 Destination will be on the left

0.3 mi

19783 Indian Creek Dr

Cottonwood, CA 96022, USA

These directions are for planning purposes only. You may find that construction projects, traffic, weather, or other events may cause conditions to differ from the map results, and you should plan your route accordingly. You must obey all signs or notices regarding your route.

