






Imagery ©2018 Landsat / Copernicus, Map data ©2018 Google 5 mi

Dallas





Texas

Get on US-175 E from Young St, S Cesar Chavez Blvd and Service Rd










- 11 min (3.3 mi)
- ↑ 1. Head west toward S Akard St
- 381 ft
- ↻ 2. Turn right onto S Akard St
- ⚠ May be closed at certain times or days
- 0.1 mi
- ↻ 3. Use any lane to turn right onto Young St
- ⚠ Parts of this road may be closed at certain times or days
- 0.5 mi
- ↑ 4. Continue onto Canton St
- 397 ft
- ↻ 5. Turn right onto S Cesar Chavez Blvd
- 0.2 mi
- ↶ 6. Keep left to stay on S Cesar Chavez Blvd
- 0.9 mi

-  7. Slight right to stay on S Cesar Chavez Blvd
----- 427 ft
-  8. Continue onto Service Rd
 Parts of this road may be closed at certain times or days
----- 0.9 mi
-  9. Keep right to stay on Service Rd
----- 0.4 mi
-  10. Use the left lane to take the ramp onto US-175 E
----- 285 ft

Take I-20 E to FM 17 in Van Zandt County. Take exit 528 from I-20 E

- 51 min (58.1 mi)
-  11. Merge onto US-175 E
----- 0.3 mi
 -  12. Keep right at the fork to stay on US-175 E, follow signs for Kaufman
----- 8.4 mi
 -  13. Take the exit onto I-20 E
----- 49.0 mi
 -  14. Take exit 528 toward Grand Saline
----- 0.3 mi

Follow FM 17 to Co Rd 1681 in Wood County

- 30 min (23.1 mi)
-  15. Turn left onto FM 17
----- 10.7 mi
 -  16. Turn left onto S Main St
----- 0.4 mi
 -  17. Turn right onto E Garland St
----- 0.5 mi
 -  18. Turn left onto FM 17 N
----- 10.2 mi
 -  19. Turn left onto Co Rd 1676
----- 0.2 mi
 -  20. Turn left to stay on Co Rd 1676
----- 0.7 mi
 -  21. Turn left onto Co Rd 1670
----- 0.4 mi
 -  22. Continue onto Co Rd 1681
 Destination will be on the left
----- 118 ft

3 Co Rd 1682

Alba, TX 75410

These directions are for planning purposes only. You may find that construction projects, traffic, weather, or other events may cause conditions to differ from the map results, and you should plan your route accordingly. You must obey all signs or notices regarding your route.

