

Map data ©2018 Google 5 mi

Fayetteville


North Carolina

Get on NC-87 S from Gillespie St

1. Head south toward Otis F. Jones Pkwy
4 min (1.4 mi)
2. Turn right onto Otis F. Jones Pkwy
0.1 mi
3. Turn left onto Gillespie St
489 ft
4. Turn right onto the ramp to Elizabethtown
1.1 mi
5. Merge onto NC-87 S
0.1 mi


Take I-95 S to W Carthage Rd in Lumberton. Take exit 19 from I-95 S


6. Take the exit onto I-95 S toward Lumberton
28 min (31.8 mi)
7. Merge onto I-95 S
4.2 mi
8. Take the exit onto I-95 S toward Lumberton
27.3 mi


 7. Take exit 19 for Carthage Rd
0.2 mi


Continue on W Carthage Rd. Take Martin Luther King Jr Dr to Page St


6 min (2.2 mi)

 8. Sharp left onto W Carthage Rd
1.2 mi



 9. Continue onto N Water St
0.2 mi

 10. At the traffic circle, take the 1st exit and stay on N Water St
459 ft

 11. Turn right onto W 5th St
0.2 mi

 12. Turn left onto Apple St
0.1 mi

 13. Continue onto Martin Luther King Jr Dr
0.4 mi

 14. Turn right onto Page St
 Destination will be on the right
341 ft

116 Page St

Lumberton, NC 28358

These directions are for planning purposes only. You may find that construction projects, traffic, weather, or other events may cause conditions to differ from the map results, and you should plan your route accordingly. You must obey all signs or notices regarding your route.

