



## Colorado Springs

Colorado








### Get on I-25 S from N Nevada Ave and E Bijou St

- ↑ 1. Head north toward N Nevada Ave  
4 min (0.9 mi)  
92 ft
- ↶ 2. Turn left toward N Nevada Ave  
233 ft
- ↷ 3. Turn right onto N Nevada Ave  
0.2 mi
- ↶ 4. Use the left 2 lanes to turn left onto E Bijou St  
[Pass by Subway \(on the left\)](#)  
0.5 mi
- ↶ 5. Turn left toward I-25 S  
46 ft
- ⤴ 6. Take the ramp onto I-25 S  
0.2 mi

Follow I-25 S to US-160 W in Huerfano County. Take exit 50 from I-25 S

- 
-  7. Merge onto I-25 S
- 1 h 18 min (92.0 mi)
-  8. Take exit 50 for U.S. 160 W
- 91.8 mi
- 0.2 mi

**Follow US-160 W and CO-159 S to your destination in Costilla County**

- 
-  9. Turn left onto US-160 W
- 1 h 8 min (64.5 mi)
- 0.9 mi
-  10. Turn left onto US-160 W/Main St
- 0.1 mi
-  11. Turn right at the 2nd cross street onto US-160 W/W 7th St
-  Continue to follow US-160 W
- 47.0 mi
-  12. Turn left onto CO-159 S
- 14.3 mi
-  13. Turn right onto W Puma Dr
- 1.7 mi
-  14. Turn left
- 0.5 mi

**Unnamed Road**

San Luis, CO 81152

These directions are for planning purposes only. You may find that construction projects, traffic, weather, or other events may cause conditions to differ from the map results, and you should plan your route accordingly. You must obey all signs or notices regarding your route.

**Continued Directions**  
At the end of the Google Earth directions turn right and continue 475 feet. NE corner property on right.

