

Map data ©2018 Google, INEGI 10 mi

### Tucson


Arizona

#### Get on I-10 E from W Congress St





- 3 min (0.8 mi)
- ↑ 1. Head south toward W Congress St
- 302 ft
- ➔ 2. Turn right onto W Congress St
- 0.3 mi
- ↶ 3. Use the left 2 lanes to turn left onto S Freeway
- 427 ft
- ⤴ 4. Use the left 2 lanes to take the Interstate 10 E ramp to Interstate 19
- 0.3 mi

#### Follow I-10 E to AZ-80 E/W 4th St in Benson. Take exit 303 from I-10 E







- 39 min (45.1 mi)
- ⤴ 5. Merge onto I-10 E
- 44.5 mi

-  6. Take exit 303 for AZ-80 toward AZ-10/Benson/Douglas  
0.6 mi

### Continue on AZ-80 E to McNeal

- 1 h (53.2 mi)
-  7. Continue onto AZ-80 E/W 4th St  
 Continue to follow AZ-80 E  
29.2 mi
-  8. Turn left onto Davis Rd  
24.0 mi
-  9. Turn right onto US-191 S  
14 min (14.5 mi)

### Continue on W Glenn Rd. Take Guadalajara Rd to E Vía Alondra

- 6 min (2.9 mi)
-  10. Turn left onto W Glenn Rd  
1.5 mi
-  11. Turn left onto Guadalajara Rd  
1.0 mi
-  12. Turn left onto E La Costa Blvd  
427 ft
-  13. Turn left onto Malaga St  
0.2 mi
-  14. Malaga St turns right and becomes E Vía Alondra  
 Destination will be on the right  
367 ft

## 330 E Madrid St

Douglas, AZ 85607

These directions are for planning purposes only. You may find that construction projects, traffic, weather, or other events may cause conditions to differ from the map results, and you should plan your route accordingly. You must obey all signs or notices regarding your route.

