

Map data ©2018 Google, INEGI 5 mi

## Jacksonville

Florida

- ↑ 1. Head north toward E State St  


---

 19 s (262 ft)

**Take I-10 W, First Coast Expy, State Rd 21 S, County Rd 315C S and County Rd 315 S to Hickory Rd in Putnam County**  


---

 1 h 11 min (63.6 mi)

- ↶ 2. Turn left onto E State St  


---

 0.7 mi
- ↑ 3. Continue onto Old Kings Rd  


---

 217 ft
- ↑ 4. Continue onto Kings Rd  


---


 0.2 mi
- ↗ 5. Slight left to merge onto FL-228 W/I-95 S/US-17 S toward I-10  


---


 0.5 mi
- ↘ 6. Use the right 2 lanes to take exit 352D toward Forest St/Stockton St  


---


 0.7 mi

-  7. Use the left 2 lanes to keep right at the fork, continue on Exit 351B-351C and follow signs for Interstate 10 W/Lake City  


---

 0.6 mi
-  8. Continue onto I-10 W  



---

 10.8 mi
-  9. Use the right 2 lanes to take exit 350 for FL-23 S toward Cecil Commerce Center Parkway  


---

 0.4 mi
-  10. Keep left at the fork to continue toward FL-23/Cecil Commerce Center Pkwy/First Coast Expy  


---

 1.3 mi
-  11. Continue onto FL-23/Cecil Commerce Center Pkwy/First Coast Expy  
 [Continue to follow First Coast Expy](#)  


---

 7.5 mi
-  12. Keep left to continue on FL-23 S/Cecil Commerce Center Pkwy/First Coast Expy  



---

 2.6 mi
-  13. Keep left  


---

 2.8 mi
-  14. Keep left  



---

 1.8 mi
-  15. Turn right onto State Rd 21 S  
 [Pass by Hardee's \(on the right in 3.7 mi\)](#)  

---

 17.5 mi
-  16. Turn left onto County Rd 315C S  


---

 5.2 mi
-  17. Turn left onto County Rd 315 S/Christian Camp Rd  
 [Continue to follow County Rd 315 S](#)  


---

 11.0 mi


**Continue on Hickory Rd. Take Carnation St and Fowler St to Annette Ave**

- 
- 5 min (1.6 mi)
-  18. Turn left onto Hickory Rd  


---

 180 ft
  -  19. Turn right to stay on Hickory Rd  

---

 0.2 mi
  -  20. Turn right toward Lilac St  

---

 285 ft
  -  21. Turn left onto Lilac St  

---

 0.1 mi

- 22. Turn left at the 1st cross street onto Silver Lake Dr  


---

 0.2 mi
- 23. Slight left onto Carnation St  


---

 0.2 mi
- 24. Carnation St turns right and becomes Poinsetta Dr  


---

 0.1 mi
- 25. Turn left onto Fowler St  


---

 0.5 mi
- 26. Turn right onto Annette Ave  


---

 0.3 mi

## 416 Annette Ave

Interlachen, FL 32148

These directions are for planning purposes only. You may find that construction projects, traffic, weather, or other events may cause conditions to differ from the map results, and you should plan your route accordingly. You must obey all signs or notices regarding your route.

