



## Minnesota

4 min (1.2 mi)

- Parts of this road are closed Saturdays 4:00 – 11:59 PM

0.7 mi







- 0.3 mi

- 0.2 mi










## 2 h 10 min (124 mi)

- 5.1 mi




- 6.4 mi

-  6. Keep left at the fork to continue on US-212 W  
4.6 mi
-  7. Keep left to stay on US-212 W  
 Pass by NAPA Auto Parts - Lang's Automotive Center  
(on the left in 91.0 mi)  
108 mi
-  8. Turn left onto MN-23 W/MN-67 E  
 Continue to follow MN-23 W  
1 h 12 min (72.5 mi)
-  9. Turn left onto 8th Ave NE  
2 min (0.6 mi)

#### Continue to Madison

- 47 min (43.4 mi)
-  10. Turn right after McDonald's (on the left)  
0.2 mi
-  11. Continue straight onto MN-30 W/101st St/7th St SE  
 Continue to follow MN-30 W  
 Entering South Dakota  
7.7 mi
-  12. Continue onto SD-34 W  
33.6 mi
-  13. Continue straight onto 10th St SE  
0.8 mi
-  14. Continue onto SD-34 W/S Highland Ave  
1.1 mi
-  15. Turn left onto SD-34 W/NW 2nd St  
 Continue to follow SD-34 W  
21 min (20.1 mi)

#### Continue on 434th Ave/S Co Hwy 42. Drive to N Douglas St

- 3 min (0.8 mi)
-  16. Turn right onto 434th Ave/S Co Hwy 42  
0.6 mi
-  17. Turn left onto W Hazel Ave  
0.1 mi
-  18. Turn right at the 2nd cross street onto N Douglas St  
322 ft

## 699 N Douglas St

Howard, SD 57349

These directions are for planning purposes only.  
You may find that construction projects, traffic,  
weather, or other events may cause conditions to  
differ from the map results, and you should plan

your route accordingly. You must obey all signs or notices regarding your route.

