

Map data ©2018 Google 10 mi

Buffalo














New York

Take Delaware Ave to Church St







- _____ 1 min (0.2 mi)
- ↑ 1. Head south toward Perkins Dr
_____ 253 ft
- 📍 2. Exit the traffic circle onto Delaware Ave
_____ 0.2 mi

Take I-190 S, NY-400 S, NY-16 S and NY-98 S to NY-243 E in Farmersville Station

- _____ 1 h (50.6 mi)
- ↘ 3. Turn right onto Church St
_____ 0.2 mi
- ⤴ 4. Use the left 2 lanes to turn slightly left to merge onto I-190 S toward I-90/NY-5 W/Skyway
_____ 5.1 mi
- ↘ 5. Use the right 2 lanes to take exit 54-61 to merge onto I-90 W toward Erie
_____ 1.6 mi

- 6.  Use the right 2 lanes to take exit 54 for NY-400 toward E Aurora/W Seneca/NY-16
0.5 mi
- 7.  Continue onto NY-400 S
16.8 mi
- 8.  Continue onto NY-16 S
 [Pass by Subway Restaurants \(on the left in 0.8 mi\)](#)
12.9 mi
- 9.  Turn left onto Genesee Rd
3.1 mi
- 10.  Turn right onto Curriers Rd
1.0 mi
- 11.  Turn right onto North St
0.1 mi
- 12.  Continue onto Water St
0.1 mi
- 13.  Turn right onto E Main St
0.1 mi
- 14.  Turn left onto NY-98 S/Liberty St
 [Continue to follow NY-98 S](#)
9.0 mi
- 15.  Continue onto NY-243 E
12 min (11.0 mi)
- 16.  Turn right onto NY-19 S
32 min (23.6 mi)

Take N Brooklyn Ave to King St

-  Turn right onto W Madison St
2 min (0.7 mi)
- 17.  Turn right onto W Madison St
0.1 mi
- 18.  Turn left onto W Pearl St
361 ft
- 19.  Turn left onto N Brooklyn Ave
0.5 mi
- 20.  Turn right onto King St
 [Destination will be on the right](#)
141 ft

02700123801600020360000000, Wellsville, NY
14895

