

Map data ©2018 Google 20 mi

## New York

### Get on FDR Dr. from Spruce St and Frankfort St

5 min (0.9 mi)

- ↑ 1. Head southeast on Steve Flanders Square toward Centre St  
⚠ Restricted usage road  


---
- ↪ 2. Turn right onto Park Row  


---
- ↶ 3. Turn left onto Spruce St  


---
- ↶ 4. Turn left onto Gold St  


---
- ↪ 5. Slight right onto Frankfort St  


---
- ↶ 6. Turn left onto Pearl St  


---
- ⬆ 7. Use the right lane to take the FDR Drive N ramp  


---


### Continue on FDR Dr.. Drive from NJ-4 W, NJ-17 N and I-87 N to Ulster. Take exit 19 from I-87 N

1 h 42 min (97.7 mi)


- ⬆ 8. Merge onto FDR Dr.  


---
- ↪ 9. Use the left 2 lanes to continue on Harlem River Dr  



---

-  10. Keep left to stay on Harlem River Dr  



---

 2.8 mi
-  11. Use the left 2 lanes to take exit 24 for I-95 S/George Washington Bridge/Amsterdam Ave toward W 179 St  



---

 0.6 mi
-  12. Keep right at the fork, follow signs for Henry Hudson Parkway/George Washington Bridge Lower Level and merge onto Interstate 95 Lower Level S/U.S. 1 Lower Level S  
[i Entering New Jersey](#)  



---

 2.2 mi
-  13. Continue onto I-95/Interstate 95 Lower Level S  



---

 499 ft
-  14. Use the left lane to take exit 72A for New Jersey 4 W toward Paramus  



---

 0.4 mi
-  15. Continue onto NJ-4 W  
[i Pass by Pearle Vision \(on the right in 5.4 mi\)](#)  




---

 6.8 mi
-  16. Use the right 3 lanes to merge onto NJ-17 N toward Mahwah/Garden State Parkway N  
[i Pass by GNC \(on the right in 3.4 mi\)](#)  




---

 14.2 mi
-  17. Use the left 3 lanes to merge onto I-287 N/NJ-17 N toward NY Thruway  
[i Entering New York](#)  




---

 0.9 mi
-  18. Use the left 2 lanes to merge onto I-87 N/NY-17 N toward Albany  
[i Continue to follow I-87 N](#)  
 Partial toll road  


---

 14.3 mi
-  19. Keep left at the fork to stay on I-87 N  
 Toll road  




---

 46.9 mi
-  20. Take exit 19 toward NY-28/Kingston/Rhinecliff Br  
 Toll road  



---

 0.4 mi


**Take NY-28 W and NY-42 N to NY-30 N in Roxbury**

- 1 h 4 min (51.5 mi)
-  21. Slight right toward NY-28 W  
 Toll road  



---

 476 ft
-  22. Slight right onto NY-28 W  



---

 27.6 mi
-  23. Turn right onto NY-42 N  



---

 11.1 mi
-  24. Turn left onto Rte 13  



---

 0.4 mi
-  25. Turn left onto NY-23A W  


---

 5.8 mi
-  26. Continue onto NY-23 W  


---

 6.1 mi
-  27. Turn right onto NY-30 N  
[i Destination will be on the right](#)  


---

 0.4 mi

# 61180 Mt Davis Rd

Grand Gorge, NY 12434

