

Map data ©2018 Google 5 mi

Greensboro

North Carolina

Take W Market St to US-29 N/N Ohenry Blvd in Gilmer




6 min (2.5 mi)


- ↑ 1. Head east on W Market St toward N Greene St
1.6 mi
- ↶ 2. Turn left at Gillespie St
0.2 mi
- ↑ 3. Continue straight onto N Ohenry Blvd
0.8 mi

Continue on US-29 N to Danville. Take the US-58 BUS W/US-360 W exit from US-29 N

41 min (44.8 mi)


- ↑ 4. Continue straight onto US-29 N/N Ohenry Blvd
[Continue to follow US-29 N](#)
 37.1 mi


-  5. Use the right 2 lanes to merge onto US-29 N/US-58 E toward Lynchburg/S Boston
 -  Continue to follow US-29 N
 -  Entering Virginia


7.6 mi
-  6. Take the US-58 BUS W/US-360 W exit toward Danville


0.2 mi


Continue on South Boston Rd. Take Halifax Rd to Water St

-
- 4 min (1.7 mi)
-  7. Merge onto US-360 W/South Boston Rd

0.1 mi
 -  8. Use the middle lane to continue on South Boston Rd

0.5 mi
 -  9. Turn right onto Oakland Ave

0.2 mi
 -  10. Turn left onto Halifax Rd

0.7 mi
 -  11. Turn right onto Water St

0.1 mi

Water St
Danville, VA 24540

These directions are for planning purposes only. You may find that construction projects, traffic, weather, or other events may cause conditions to differ from the map results, and you should plan your route accordingly. You must obey all signs or notices regarding your route.

