

Map data ©2018 Google 10 mi

## Atlanta





Georgia

### Get on I-75 N/I-85 N from M.L.K. Jr Dr SE













- \_\_\_\_\_ 2 min (0.5 mi)
- ↑ 1. Head southwest toward Capitol Square SW  
\_\_\_\_\_ 79 ft
- ↶ 2. Turn left onto Capitol Square SW  
\_\_\_\_\_ 266 ft
- ↶ 3. Turn left onto Capitol Ave SW  
\_\_\_\_\_ 390 ft
- ↷ 4. Turn right onto M.L.K. Jr Dr SE  
\_\_\_\_\_ 0.2 mi
- ↶ 5. Turn left onto the Interstate 75 (North)/Interstate 85 (North) ramp  
\_\_\_\_\_ 0.2 mi

### Follow I-85 N to GA-51 E in Franklin County. Take exit 160 from I-85 N

- \_\_\_\_\_ 1 h 11 min (78.5 mi)
- ↶ 6. Merge onto I-75 N/I-85 N  
\_\_\_\_\_ 3.1 mi

-  7. Keep left at the fork to continue on I-85 N, follow signs for Interstate 85 N  
2.8 mi
-  8. Keep left to stay on I-85 N  
25.6 mi
-  9. Keep right at the fork to stay on I-85 N, follow signs for Greenville  
46.8 mi
-  10. Take exit 160 for GA-51 toward Elberton/Royston  
0.3 mi

**Continue on GA-51 E. Take GA-17 S to Tanglewood Dr in Elbert County**

- 40 min (30.7 mi)
-  11. Turn right onto GA-51 E  
10.0 mi
  -  12. Turn right onto GA-145 S  
1.2 mi
  -  13. Turn left onto US-29 N/W Main St
    -  Continue to follow US-29 N
    -  Pass by Hardee's (on the right in 2.0 mi)2.3 mi
  -  14. Turn right onto Cook St  
0.7 mi
  -  15. Turn right onto GA-17 BUS S/Church St
    -  Continue to follow GA-17 BUS S1.0 mi
  -  16. Continue onto GA-17 S  
14.7 mi
  -  17. Turn right onto Martin Villa Dr  
0.6 mi
  -  18. Turn left onto Tanglewood Dr
    -  Destination will be on the left0.3 mi

## 1949 Tanglewood Dr

Elberton, GA 30635

These directions are for planning purposes only. You may find that construction projects, traffic, weather, or other events may cause conditions to differ from the map results, and you should plan your route accordingly. You must obey all signs or notices regarding your route.

