

Imagery ©2018 Landsat / Copernicus, Data SIO, NOAA, U.S. Navy, NGA, GEBCO, Map data ©2018 Google, INEGI

10 mi

Houston


Texas


Get on I-45 N


1. Head northeast on Bagby St
1 min (0.3 mi)
⚠ May be closed at certain times or days
2. Turn left onto Walker St
141 ft
⚠ Parts of this road may be closed at certain times or days
3. Use the left 2 lanes to merge onto I-45 N via the ramp to Dallas
259 ft
0.2 mi


Follow US-59 N to 4th St/N Main St in Huntington


4. Merge onto I-45 N
2 h 1 min (128 mi)
0.4 mi
5. Take exit 48A for Interstate 10 E toward Beaumont
0.3 mi


-  6. Merge onto I-10 E


 1.1 mi
-  7. Use the left 2 lanes to take exit 770C to merge onto I-69/US-59 N toward Cleveland


 46.1 mi
-  8. Continue onto US-59 N


 21.0 mi
-  9. Continue straight to stay on US-59 N


 Pass by Dairy Queen Store (on the right in 39.9 mi)


 48.9 mi
-  10. Use the right lane to take the U.S. 59 N/Texas 287 Loop ramp to Nacogdoches

 0.6 mi
-  11. Merge onto US-59 N/S Medford Dr

 1.2 mi
-  12. Use the right lane to take the US-69 S ramp to Huntington/Woodville


 0.2 mi
-  13. Turn right after Jack in the Box (on the right)


 Continue to follow US-69 S


 Pass by Pilot Travel Center (on the right)


 7.9 mi


Take FM 2109 S to your destination


-
- 12 min (8.6 mi)
-  14. Turn left onto 4th St/N Main St

 0.7 mi
 -  15. Turn right onto FM 2109 S/E Pine St

 Continue to follow FM 2109 S

 7.4 mi
 -  16. Turn left onto Youngblood Rd

 0.4 mi
 -  17. Turn right onto County Rd 198

 404 ft
 -  18. Turn right

 82 ft

4160-032-020-012-00, TX 75949

These directions are for planning purposes only. You may find that construction projects, traffic, weather, or other events may cause conditions to differ from the map results, and you should plan your route accordingly. You must obey all signs or notices regarding your route.

