

Map data ©2018 Google 10 mi

## Memphis


Tennessee

### Get on I-40 W


- 2 min (0.8 mi)
- ↑ 1. Head west on Poplar Ave toward N 2nd St
- 0.2 mi
- ➡ 2. Use the left lane to turn right onto N Front St
- 0.3 mi
- ⤴ 3. Turn left to merge onto I-40 W
- 0.4 mi

### Take US-64 W to Blackland Rd in Pleasant Plains




- 1 h 59 min (110 mi)
- ⤴ 4. Merge onto I-40 W
- [i Entering Arkansas](#)
- 7.8 mi
- ➡ 5. Keep right at the fork to continue on I-55 N, follow signs for Blytheville/Jonesboro
- 2.7 mi

-  6. Take exit 10 toward Marion/Sunset/Wynne/US-64 W  


---

 253 ft
-  7. Merge onto Interstate 55 Access Rd  

---

 0.3 mi
-  8. Turn left onto US-64 W/E Military Rd/Old Military Rd  
  -  Continue to follow US-64 W
  -  Pass by McDonald's (on the left in 81.8 mi)


---

 82.0 mi
-  9. Continue onto US-167 N  


---

 17.5 mi


**Take AR-87 N/Floral Rd, AR-25 S/Heber Springs Rd N, AR-92 W/Greers Ferry Rd and AR-16 W to Tomahawk Trail in Fairfield Bay**

- 
- 1 h (47.3 mi)
-  10. Turn left onto Blackland Rd  


---

 0.3 mi
  -  11. Continue onto AR-87 N/Floral Rd  



---

 16.3 mi
  -  12. Turn left onto AR-25 S/Heber Springs Rd N  


---

 7.4 mi
  -  13. Turn right onto AR-92 W/Greers Ferry Rd  


---

 14.4 mi
  -  14. Turn right onto AR-16 W/Edgemont Rd  
    -  Continue to follow AR-16 W


---

 6.8 mi
  -  15. Turn left onto Davis Special Rd  


---

 0.2 mi
  -  16. Turn left at the 1st cross street onto Snead Dr  


---

 0.8 mi
  -  17. Turn left onto Woodlawn Dr  

---

 1.0 mi
  -  18. Turn left onto Evergreen Ave  

---

 0.1 mi
  -  19. Turn left onto Tomahawk Trail  

---

 0.1 mi

## Tomahawk Trail

Fairfield Bay, AR 72088

These directions are for planning purposes only. You may find that construction projects, traffic, weather, or other events may cause conditions to differ from the map results, and you should plan

your route accordingly. You must obey all signs or notices regarding your route.

