

Map data ©2018 Google 20 mi


Minneapolis

Minnesota

Get on I-35W N

- 4 min (1.0 mi)

↑ 1. Head southeast on S 4th St toward S 5th Ave/Fifth Ave S

 Parts of this road are closed Saturdays 4:00 – 11:59 PM

0.7 mi

↶ 2. Keep left to continue on Washington Ave SE

0.1 mi

↶ 3. Use the left 2 lanes to turn slightly left at I-35W Onramp

0.2 mi

Take I-35 N to Midway Rd in Midway Township. Take exit 246 from I-35 N


- 2 h 5 min (145 mi)



⤴ 4. Merge onto I-35W N


3.9 mi


↑ 5. Continue straight to stay on I-35W N


0.6 mi

-  6. Keep right at the fork to continue on MN-36 E

 5.1 mi
-  7. Take the exit onto I-35E N/US-10 W
 Continue to follow I-35E N

 2.9 mi
-  8. Keep left at the fork to stay on I-35E N, follow signs for Interstate 35E N/Duluth


 13.5 mi
-  9. Continue onto I-35 N


 118 mi
-  10. Take exit 246 for Midway Rd toward MN-13


 0.2 mi


Continue on Midway Rd. Take Martin Rd and Rice Lake Rd to Emerson Rd in Gnesen Township



 28 min (22.4 mi)


-  11. Turn left onto Midway Rd


 6.9 mi
-  12. At the traffic circle, take the 2nd exit and stay on Midway Rd


 1.0 mi
-  13. Turn right onto W Arrowhead Rd

 2.0 mi
-  14. Turn left onto Ugstad Rd

 1.2 mi
-  15. Continue onto C.S.A.H. 48/Lavaque Bypass Rd
 Continue to follow C.S.A.H. 48

 2.1 mi
-  16. Turn right onto Martin Rd

 3.0 mi
-  17. Turn left onto Rice Lake Rd

 6.1 mi
-  18. Turn right onto Emerson Rd

 13 ft

These directions are for planning purposes only. You may find that construction projects, traffic, weather, or other events may cause conditions to differ from the map results, and you should plan your route accordingly. You must obey all signs or notices regarding your route.

