

Map data ©2018 Google 10 mi

Bend

Oregon

Continue to US-97 S

3 min (0.6 mi)

↑ 1. Head southeast on NW Franklin Ave toward NW Wall St

0.3 mi

↶ 2. Turn left onto NW Harriman St

0.1 mi

↷ 3. Turn right onto NW Hawthorne Ave

0.2 mi

Continue on US-97 S to Lake County

1 h 1 min (60.4 mi)

⤴ 4. Merge onto US-97 S


31.2 mi



↶ 5. Turn left onto OR-31 S


29.2 mi


Continue on County Rd 5-10. Take Fort Rock Rd and Christmas Valley Wagontire Rd/County Hwy 5-14 to Gay Ann Rd


45 min (35.2 mi)


-  6. Turn left onto County Rd 5-10


12.1 mi
-  7. Turn right onto County Rd 5-10/Fort Rock Rd
 [Continue to follow Fort Rock Rd](#)


9.2 mi
-  8. Turn right onto County Hwy 5-10/Fort Rock Rd



1.0 mi
-  9. Turn left onto Christmas Valley Wagontire Rd/County Hwy 5-14

5.0 mi
-  10. Turn right onto County Hwy 5-14G/Kitty Litter Rd

3.0 mi
-  11. Turn left at Bowens Ln/County Rd 5-14A

2.0 mi
-  12. Turn left

0.2 mi
-  13. Turn right

2.1 mi
-  14. Turn left onto Gay Ann Rd
 [Destination will be on the right](#)

0.6 mi

55981 Gay Ann Rd

Christmas Valley, OR 97641

These directions are for planning purposes only. You may find that construction projects, traffic, weather, or other events may cause conditions to differ from the map results, and you should plan your route accordingly. You must obey all signs or notices regarding your route.

