

Map data ©2018 Google 5 mi

## Shreveport

Louisiana

### Get on I-20 W from Airport Dr and N Market St

- 5 min (1.9 mi)

↑ 1. Head north on Clyde Fant Memorial Pkwy/Clyde Fant Pkwy
- 102 ft

↙ 2. Slight left onto Clyde Fant Memorial Pkwy
- 0.1 mi

↙ 3. Turn left at the 1st cross street onto Airport Dr
- 0.4 mi





↙ 4. Turn left onto N Market St
- 0.6 mi

↙ 5. Use the 2nd from the left lane to continue on Market St
- 0.2 mi

↑ 6. Use the right lane to take the ramp onto I-20 W
- 0.5 mi









Follow I-49 S to Posey Rd E in 10. Take exit 142 from I-49 S

54 min (64.8 mi)

-  7. Merge onto I-20 W  
0.5 mi
-  8. Use the right 2 lanes to take exit 17B for I-49 S toward Alexandria  
0.8 mi
-  9. Continue onto I-49 S  
63.2 mi
-  10. Take exit 142 for Posey Rd  
0.3 mi

### Take Johnson Chute Rd/Par Rd 441, LA-1 S and LA-6 E to Cherie Loop in 8

16 min (9.1 mi)

-  11. Turn left onto Posey Rd E (signs for Parish Road 547)  
0.8 mi
-  12. Turn right onto Johnson Chute Rd/Par Rd 441  
2.4 mi
-  13. Turn right onto LA-1 S  
3.1 mi
-  14. Turn left onto LA-6 E  
1.3 mi
-  15. Turn left onto LA-6 E/Washington St  
 [Continue to follow LA-6 E](#)  
0.9 mi
-  16. Turn left onto Miller Dr  
0.3 mi
-  17. Turn right onto Cherie Loop  
0.3 mi

## 120 Cherie Loop

Natchitoches, LA 71457

These directions are for planning purposes only. You may find that construction projects, traffic, weather, or other events may cause conditions to differ from the map results, and you should plan your route accordingly. You must obey all signs or notices regarding your route.

