

Map data ©2018 Google 10 mi

Albuquerque


New Mexico

Get on I-40 W from 2nd St NW














- 7 min (2.0 mi)
 - ↑ 1. Head east on Central Ave SW/Rte 66 toward 2nd St SW
 - 361 ft
 - ↶ 2. Turn left at the 1st cross street onto 2nd St NW
 - 1.5 mi
 - ↶ 3. Turn left onto 2 nd St
 - 0.1 mi
 - ↑ 4. Use the right 2 lanes to take the ramp onto I-40 W
 - 0.3 mi

Follow I-40 W to NM-122 E/NM-53 W in Grants. Take exit 81 from I-40 W

- 1 h 5 min (76.1 mi)
 - ↑ 5. Merge onto I-40 W
 - 75.9 mi

-  6. Take exit 81 for NM-53 E/NM-122 W
0.2 mi

Continue on NM-53 W. Drive to Country Ln in Pinehill

- 1 h 4 min (56.0 mi)
-  7. Turn left onto NM-122 E/NM-53 W
 Continue to follow NM-53 W
44.2 mi
-  8. Turn left onto Indian Service Rte 125/Ramah Business Route
3.7 mi
-  9. Turn left onto Carrizozo Rd/Indian Service Rte 122
0.5 mi
-  10. Continue onto Rte 122
0.9 mi
-  11. Continue onto Carrizozo Rd/Indian Service Rte 122
2.9 mi
-  12. Turn left to stay on Carrizozo Rd/Indian Service Rte 122
0.6 mi
-  13. Turn right
1.1 mi
-  14. Slight right at Ranch Dr
0.4 mi
-  15. Turn left
0.4 mi
-  16. Turn right onto Pine Meadow Dr
0.7 mi
-  17. Turn left onto Country Ln
 Destination will be on the left
0.5 mi

Country Ln, Pinehill, NM 87357

These directions are for planning purposes only. You may find that construction projects, traffic, weather, or other events may cause conditions to differ from the map results, and you should plan your route accordingly. You must obey all signs or notices regarding your route.

