

Map data ©2018 Google 5 mi

## Pittsburgh

Pennsylvania

### Get on I-579 S

- 2 min (0.3 mi)

↑ 1. Head northeast on Grant St toward Sixth Avenue

---

0.1 mi
- 2. Turn right onto Seventh Ave

---

213 ft
- ↙ 3. Keep left at the fork, follow signs for Interstate 579 S/Liberty Bridge/Monroeville/Interstate 376 E and merge onto I-579 S

---

0.2 mi

### Get on I-376 E from Boulevard of the Allies

- 2 min (1.8 mi)

⤴ 4. Merge onto I-579 S

---


430 ft
- 5. Take the exit toward I-376 E/Oakland/Monroeville

---

0.3 mi
- ↑ 6. Continue onto Boulevard of the Allies








---

1.0 mi

-  7. Use the right lane to merge onto I-376 E via the ramp to Monroeville  
0.4 mi












**Take I-76 E to Pa Turnpike Acc in Somerset. Take exit 110 from I-76 E**

1 h 2 min (66.5 mi)

-  8. Merge onto I-376 E  
12.1 mi
-  9. Take exit 85 for I-76  
 Partial toll road  
0.4 mi
-  10. Keep right at the fork, follow signs for Interstate 76 E/Harrisburg and merge onto I-76 E  
 Toll road  
53.8 mi
-  11. Take exit 110 toward Somerset  
 Partial toll road  
0.2 mi

**Take Berlin Plank Rd, Garrett Shortcut Rd and US-219 S to Guthrie Ln in 3, Grantsville**

45 min (29.4 mi)

-  12. Continue onto Pa Turnpike Acc  
0.3 mi
-  13. Continue onto N Pleasant Ave  
0.6 mi
-  14. Turn left onto E Main St  
0.3 mi
-  15. Slight right onto Berlin Plank Rd/Plank Rd  
 Continue to follow Berlin Plank Rd  
3.3 mi
-  16. Turn right onto Garrett Shortcut Rd  
7.8 mi
-  17. Continue onto Cemetery St  
0.2 mi
-  18. Turn left onto PA-653 E/Jackson St  
 Continue to follow PA-653 E  
0.4 mi
-  19. Turn right onto US-219 S/Mason Dixon Hwy  
2.1 mi
-  20. Turn left onto the ramp to US-219 S  
0.3 mi

- ↑ 21. Continue onto US-219 S  
    *i* Entering Maryland  
\_\_\_\_\_ 12.4 mi
- ↶ 22. Turn left onto US-40 ALT E  
\_\_\_\_\_ 1.3 mi
- ↷ 23. Slight left toward Guthrie Ln  
\_\_\_\_\_ 449 ft
- ↶ 24. Turn left onto Guthrie Ln  
\_\_\_\_\_ 0.4 mi

These directions are for planning purposes only. You may find that construction projects, traffic, weather, or other events may cause conditions to differ from the map results, and you should plan your route accordingly. You must obey all signs or notices regarding your route.

