

Imagery ©2018 Landsat / Copernicus, Data USGS, Data SIO, NOAA, U.S. Navy, NGA, GEBCO, Data MBARI, Data LDEO-Columbia, NSF, NOAA, 10 mi Map data ©2018 Google

# Los Angeles

California

## Get on CA-2 N/Glendale Fwy from N Broadway and N San Fernando Rd

- 15 min (5.4 mi)

↑ 1. Head northwest on W 1st St toward N Spring St

⚠ Parts of this road may be closed at certain times or days

---

0.1 mi
- ↪ 2. Turn right onto N Broadway

⚠ Parts of this road may be closed at certain times or days

---

1.9 mi
- ↶ 3. Turn left onto Pasadena Ave

---


0.2 mi
- ↶ 4. Turn left at the 2nd cross street onto N Ave 19

---

0.7 mi
- ⬆ 5. Merge onto N San Fernando Rd





---

2.4 mi

-  6. Turn right to merge onto CA-2 N/Glendale Fwy  
0.1 mi






**Follow CA-2 N to Angeles Crest Hwy in La Cañada Flintridge.  
Take exit 20 from I-210 E**

8 min (7.9 mi)

-  7. Merge onto CA-2 N/Glendale Fwy  
6.5 mi
-  8. Keep right to continue on CA-2 N, follow signs for Pasadena/I-210  
0.7 mi
-  9. Merge onto CA-2 E/I-210 E  
0.4 mi
-  10. Use the right 2 lanes to take exit 20 for CA-2/Angeles Crest Hwy toward La Cañada Flintridge  
0.3 mi





**Get on CA-14 N from Angeles Crest Hwy and Angeles Forest Hwy**

50 min (34.6 mi)

-  11. Use the left 2 lanes to turn left onto Angeles Crest Hwy  
9.3 mi
-  12. Turn left onto Angeles Forest Hwy  
  
Parts of this road may be closed at certain times or days  
24.6 mi
-  13. Turn right onto Sierra Hwy  
0.3 mi
-  14. Turn left to merge onto CA-14 N toward Palmdale  
0.3 mi

**Follow CA-14 N to Athel Ave in Kern County**

1 h 17 min (86.8 mi)

-  15. Merge onto CA-14 N  
 Pass by Denny's (on the right in 38.6 mi)  
39.3 mi
-  16. Turn right onto CA-14 N/Midland Trail  
 Continue to follow CA-14 N  
47.5 mi

**Continue on Athel Ave. Drive to Quail St in Inyokern**

2 min (1.5 mi)



➔ 17. Turn right onto Athel Ave

1.3 mi

➔ 18. Turn right onto Quail St

0.3 mi

## Quail St

Inyokern, CA 93527

These directions are for planning purposes only. You may find that construction projects, traffic, weather, or other events may cause conditions to differ from the map results, and you should plan your route accordingly. You must obey all signs or notices regarding your route.

