

Map data ©2018 Google 10 mi

Los Angeles

California

Get on US-101 N

3 min (0.7 mi)

1. Head northwest on W 1st St toward N Spring St



Parts of this road may be closed at certain times or days

0.1 mi

2. Turn right onto N Broadway



Parts of this road may be closed at certain times or days











0.4 mi

3. Turn right to merge onto US-101 N toward I-110 N

0.2 mi





Continue to Mojave

1 h 28 min (94.9 mi)

-  4. Merge onto US-101 N
10.1 mi
-  5. Keep left at the fork to continue on CA-170 N/Hollywood Fwy, follow signs for Sacramento/170 N
6.0 mi
-  6. Use any lane to take exit 11B for Interstate 5 N toward Sacramento
0.8 mi
-  7. Merge onto I-5 N
2.0 mi
-  8. Use the left lanes to turn slightly left to stay on I-5 N
4.8 mi
-  9. Keep left at the fork to stay on I-5 N
1.1 mi
-  10. Keep right to stay on I-5 N
0.4 mi
-  11. Use the right 3 lanes to take exit 162 for State Route 14 N/Antelope Valley Freeway toward Palmdale/Lancaster
0.6 mi
-  12. Continue onto CA-14 N
 [Pass by Denny's \(on the right in 68.3 mi\)](#)
68.9 mi

Follow CA-14 N to Leliter Rd

47 min (51.2 mi)

-  13. Turn right onto CA-14 N/Midland Trail
 [Continue to follow CA-14 N](#)
48.8 mi
-  14. Use the right lane to merge onto US-395 N
0.8 mi
-  15. Turn right onto Leliter Rd
1.6 mi

N Hawk St

California 93527

These directions are for planning purposes only. You may find that construction projects, traffic, weather, or other events may cause conditions to differ from the map results, and you should plan your route accordingly. You must obey all signs or notices regarding your route.

