

Map data ©2018 Google 10 mi

Los Angeles

California

Get on US-101 N

- ↑ 1. Head northwest on W 1st St toward N Spring St

⚠ Parts of this road may be closed at certain times or days

0.1 mi
- ➡ 2. Turn right onto N Broadway


⚠ Parts of this road may be closed at certain times or days


0.4 mi
- ⬆ 3. Turn right to merge onto US-101 N toward I-110 N


0.2 mi


Continue to Mojave


1 h 28 min (94.9 mi)


-  4. Merge onto US-101 N


10.1 mi
-  5. Keep left at the fork to continue on CA-170 N/Hollywood Fwy, follow signs for Sacramento/170 N


6.0 mi
-  6. Use any lane to take exit 11B for Interstate 5 N toward Sacramento



0.8 mi
-  7. Merge onto I-5 N

2.0 mi
-  8. Use the left lanes to turn slightly left to stay on I-5 N

4.8 mi
-  9. Keep left at the fork to stay on I-5 N

1.1 mi
-  10. Keep right to stay on I-5 N



0.4 mi
-  11. Use the right 3 lanes to take exit 162 for State Route 14 N/Antelope Valley Freeway toward Palmdale/Lancaster


0.6 mi
-  12. Continue onto CA-14 N
 Pass by Denny's (on the right in 68.3 mi)


68.9 mi



Follow CA-14 N to 3 Pines Canyon Ave in Inyokern

46 min (49.4 mi)

-  13. Turn right onto CA-14 N/Midland Trail
 Continue to follow CA-14 N

47.5 mi
-  14. Turn right onto Athel Ave

1.0 mi
-  15. Turn right onto Avenida Del Sol

0.5 mi
-  16. Turn left onto 3 Pines Canyon Ave
 Destination will be on the left

0.4 mi

3 Pines Canyon Ave, Inyokern, CA 93527

