

Map data ©2018 Google 10 mi

Sioux City


Iowa

- ↑ 1. Head west on 6th St toward Douglas St
1 min (0.3 mi)







Take US-20 W/Hwy 20 W to NE-14D Link in Cedar County

43 min (37.7 mi)

- ↶ 2. Turn left onto Wesley Pkwy
[i Entering Nebraska](#)
 0.7 mi
- ↑ 3. Continue onto US-20 BUS W/US-77 S
0.3 mi
- ↷ 4. Turn right after Taco Bell (on the left)
[i Continue to follow US-77 S](#)
 2.4 mi

-  5. At the interchange Merle Kingsbury Interchange,
Use the right lane to follow signs for US-20 W
-
- 34.2 mi

Follow 872nd Rd to NE-59 W

-
- 24 min (20.9 mi)
-  6. Slight right onto NE-14D Link
-
- 0.5 mi
-  7. Continue onto NE-59 W/872nd Rd
-  Continue to follow 872nd Rd
-
- 20.4 mi
-  8. Continue onto NE-59 W
-
- 22 min (21.2 mi)
-  9. Turn left onto Clark Ave
-  Destination will be on the right
-
- 2 min (0.4 mi)

1204 Clark Ave

Creighton, NE 68729

These directions are for planning purposes only. You may find that construction projects, traffic, weather, or other events may cause conditions to differ from the map results, and you should plan your route accordingly. You must obey all signs or notices regarding your route.