

Map data ©2018 Google 5 mi

Washington




District of Columbia




Take 16th St NW to US-29 S/K St NW



1. Head north on 15th St NW toward N St NW
4 min (0.6 mi)
2. Turn left at the 2nd cross street onto Rhode Island Ave NW
456 ft
3. At Scott Cir NW, take the 4th exit onto 16th St NW
0.1 mi
4. Turn right onto US-29 S/K St NW
0.4 mi
5. Continue to follow US-29 S
7 min (1.9 mi)


Get on I-495 N in Bethesda from Canal Rd NW, Clara Barton Pkwy and Cabin John Pkwy


5. US-29 S turns left and becomes Canal Rd NW
13 min (8.1 mi)
- 0.5 mi


-  6. Turn left to stay on Canal Rd NW
 Parts of this road may be closed at certain times or days
 Turn is not allowed Mon–Fri 6:00 – 10:15 AM

 2.6 mi
-  7. Continue onto Clara Barton Pkwy
 May be closed at certain times or days
 Entering Maryland

 2.6 mi
-  8. Keep left to stay on Clara Barton Pkwy
 Closed Mon–Fri 6:00 – 10:15 AM


 0.7 mi
-  9. Take the I-495 N exit


 0.1 mi
-  10. Continue onto Cabin John Pkwy


 1.2 mi
-  11. Keep left at the fork, follow signs for I-495 N and merge onto I-495 N


 0.3 mi


Follow I-270 N and US-15 N to US-15 BUS N/S Seton Ave in 5, Emmitsburg

-
- 54 min (57.0 mi)
-  12. Merge onto I-495 N

 1.3 mi
 -  13. Keep left at the fork to continue on I-270 Spur N, follow signs for Interstate 270



 2.3 mi
 -  14. Merge onto I-270 N


 30.0 mi
 -  15. Continue onto US-40 W



 1.2 mi
 -  16. Continue onto US-15 N


 22.3 mi


Continue on US-15 BUS N/S Seton Ave. Take Waynesboro Pike and Fairfield Rd to Northern Pike Trail in Carroll Valley


-
- 13 min (7.8 mi)
-  17. Slight left onto US-15 BUS N/S Seton Ave
 Pass by Pizza Hut (on the left in 1.1 mi)



 1.2 mi
 -  18. Turn left onto W Main St

 0.6 mi
 -  19. Continue onto Waynesboro Pike
 Entering Pennsylvania

 2.7 mi
 -  20. Turn right onto Fairfield Rd

 2.9 mi
 -  21. Turn right onto Blue Gill Trail

 0.2 mi
 -  22. Turn left onto Black Bass Trail

 486 ft
 -  23. Continue onto Northern Pike Trail
 Destination will be on the right

 0.1 mi

10 Northern Pike Trail

Fairfield, PA 17320

