

Map data ©2018 Google 10 mi

Indianapolis

Indiana

Get on I-65 S from N Delaware St

- ↑ 1. Head east on Monument Cir toward E Market St

6 min (1.3 mi)
- 📍 2. Exit the traffic circle onto E Market St

322 ft
- ↶ 3. Turn left onto N Delaware St
i Pass by Goodyear Auto Service Center (on the right in 0.6 mi)

0.2 mi
- ↗ 4. Turn right onto the Interstate 65 S ramp to Interstate 70

1.0 mi
- 0.1 mi

Take I-69 N to W Jefferson Blvd in Aboite Township. Take exit 302 from I-69 N


1 h 42 min (116 mi)

5. Merge onto I-65 S 0.3 mi


6. Use the left 2 lanes to take exit 112A for Interstate 70 E toward Columbus OH 0.4 mi

7. Continue onto I-70 E 4.9 mi

8. Use the right 3 lanes to take exit 89 toward Interstate 465 1.0 mi

9. Keep left at the fork, follow signs for Interstate 465 N and merge onto I-465 N 6.9 mi
 Parts of this road may be closed at certain times or days

10. Use the right 2 lanes to take exit 37 for Interstate 69 N/IN-37 N toward Fort Wayne 0.8 mi

11. Merge onto I-69 N/IN-37 N 101 mi
 Continue to follow I-69 N

12. Take exit 302 for Jefferson Blvd toward US 24 W 0.4 mi


13. Keep right, follow signs for Fort Wayne and merge onto W Jefferson Blvd 325 ft

Follow W Jefferson Blvd, S Bend Dr and Covington Rd to Morris St in Wayne Township

14. Merge onto W Jefferson Blvd 10 min (4.7 mi)

15. Turn right onto S Bend Dr 1.4 mi

16. Turn right onto Covington Rd 1.2 mi

17. Turn left onto Morris St 1.8 mi
 Destination will be on the left

- 0.2 mi

2314 Morris St

Fort Wayne, IN 46802

These directions are for planning purposes only. You may find that construction projects, traffic, weather, or other events may cause conditions to differ from the map results, and you should plan your route accordingly. You must obey all signs or notices regarding your route.

