

Map data ©2018 Google 10 mi

Springfield









Missouri

Get on US-65 S from E Chestnut Expy

- ↑ 1. Head east on Park Central Square toward Park Central E 11 min (4.4 mi)
413 ft
- 2. Turn right onto Park Central N 177 ft
- ↑ 3. Continue onto N Boonville Ave 0.4 mi
- 4. Turn right onto E Chestnut Expy 0.1 mi
- ↑ 5. Continue straight to stay on E Chestnut Expy 1.5 mi
- ↑ 6. Continue straight to stay on E Chestnut Expy
i Pass by McDonald's (on the right in 2.0 mi) 2.1 mi
- ⤴ 7. Use the right lane to take the ramp onto US-65 S 0.2 mi

-  8. Merge onto US-65 S
 Entering Arkansas
-
- 48 min (52.1 mi)

Follow AR-14 E to W Cedar Ln in Diamond City

-
- 32 min (25.5 mi)
-  9. Turn left onto AR-14 E
-
- 3.7 mi
-  10. Turn left to stay on AR-14 E
-
- 19.5 mi
-  11. Turn left onto N Main
-
- 262 ft
-  12. Turn left onto AR-7 N
-
- 2.0 mi
-  13. Turn left onto W Mockingbird Trail
-
- 0.3 mi
-  14. Turn right at the 1st cross street onto White Oak Dr
-
- 289 ft
-  15. Turn right at the 1st cross street onto W Cedar Ln
 Destination will be on the right
-
- 289 ft

