




Kansas City
Missouri


Get on I-70 W from E 12th St

- 3 min (0.6 mi)
- ↑ 1. Head north on Oak St toward E 12th St
- 20 ft
- ➡ 2. Turn right at the 1st cross street onto E 12th St
- 0.4 mi
- ⬅ 3. Turn left onto Harrison St
- 440 ft
- ⬅ 4. Turn left onto E 11th St
- 203 ft
- ⬆ 5. Turn right onto the I-70 N ramp
- 463 ft



Follow I-35 N to IA-2 E in Decatur. Take exit 12 from I-35 N


- 1 h 48 min (124 mi)
- ⬆ 6. Merge onto I-70 W
- 0.2 mi
- ↑ 7. Continue straight onto I-70 W/US-71 N (signs for Interstate 29 N/Interstate 35 N/Saint Joseph/Des Moines)
- 0.2 mi
- ↑ 8. Continue onto I-29 N/I-35 N/US-71 N
- 4.5 mi


- 9.  Keep right at the fork to continue on I-35 N, follow signs for Interstate 35 N/Des Moines
 -  Parts of this road may be closed at certain times or days
 -  Entering Iowa


- 10.  Take exit 12 for IA-2 toward Leon/Mt Ayr



Follow IA-2 E to Green St in Mystic

- 11.  Turn right onto IA-2 E
 -  Pass by Great Western Bank (on the left in 27.9 mi)

- 12.  Turn left onto Co Rd T14

- 13.  Turn left onto Main St

- 14.  Turn right onto Bank St

- 15.  Turn left onto Green St
 -  Destination will be on the right

706 Green St

Mystic, IA 52574

These directions are for planning purposes only. You may find that construction projects, traffic, weather, or other events may cause conditions to differ from the map results, and you should plan your route accordingly. You must obey all signs or notices regarding your route.

