

Map data ©2018 Google 10 mi

Pittsburgh







Pennsylvania

Get on I-579 N/Veterans Bridge

- ↑ 1. Head northeast on Grant St toward Sixth Avenue 2 min (0.7 mi)
- ➡ 2. Turn right onto Seventh Ave 0.1 mi
- ➡ 3. Use the left lane to keep right at the fork, follow signs for PA-380 E/Bigelow Boulevard/Interstate 579 N and merge onto Bigelow Blvd 213 ft
- ➡ 4. Use the left lane to take the ramp onto I-579 N/Veterans Bridge 0.2 mi
- 0.4 mi













Take I-279 and I-79 N to PA-8 N/Pittsburgh Rd in Barkeyville. Take exit 29 from I-80 E

1 h 1 min (67.1 mi)

-  5. Merge onto I-579 N/Veterans Bridge
1.0 mi
-  6. Merge onto I-279
 Parts of this road may be closed at certain times or days
11.3 mi
-  7. Merge onto I-79 N
44.8 mi
-  8. Take exit 116A to merge onto I-80 E toward Clarion
9.7 mi
-  9. Take exit 29 for PA-8 toward Franklin- Oil City Area/Barkeyville
0.3 mi

Follow PA-8 N and US-62 N to High St in Oil City

37 min (26.3 mi)

-  10. Turn left onto PA-8 N/Pittsburgh Rd
 Continue to follow PA-8 N
16.4 mi
-  11. Turn right onto Liberty St
0.7 mi
-  12. Turn left onto US-62 N/Allegheny Blvd
 Continue to follow US-62 N
7.5 mi
-  13. Continue onto Main St
0.2 mi
-  14. Turn right onto Center St
0.2 mi
-  15. Turn right onto Spring St
0.2 mi
-  16. Turn right onto Colbert Ave
0.8 mi
-  17. Turn left onto Oak Grove St
0.2 mi
-  18. Turn left onto Glenview Ave
217 ft
-  19. Turn right onto High St
0.1 mi

16 High St

Oil City, PA 16301

These directions are for planning purposes only. You may find that construction projects, traffic, weather, or other events may cause conditions to differ from the map results, and you should plan your route accordingly. You must obey all signs or notices regarding your route.

