

Imagery ©2018 Landsat / Copernicus, Map data ©2018 Google 10 mi

Fargo

North Dakota

Follow 1st Ave N to US-10 E/Center Ave in Moorhead

- ↑ 1. Head south on Roberts St N toward 1st Ave N

8 min (2.0 mi)

92 ft
- ↶ 2. Turn left at the 1st cross street onto 1st Ave N

[i](#) Entering Minnesota

2.0 mi
- ↷ 3. Slight right onto 21st St N

49 ft
- ↶ 4. Slight left onto US-10 E/Center Ave

[i](#) Continue to follow US-10 E

[i](#) Pass by Dairy Queen (on the left in 88.8 mi)


1 h 43 min (102 mi)

Continue on Co Rd 9/County 9. Take MN-210 E and Co Rd 21 to Olaf Trail in Moran Township


- ↷ 5. Turn right onto Co Rd 9/County 9/231st Ave

[i](#) Continue to follow Co Rd 9/County 9


2.8 mi


- 

6. Turn left onto MN-210 E


3.5 mi
- 

7. Turn right onto Co Rd 21/County 21


 Continue to follow Co Rd 21

6.9 mi
- 


8. Turn left onto Co Rd 79

1.2 mi
- 


9. Turn left onto 400th St

1.1 mi
- 


10. Turn right onto Onamia Trail

0.1 mi
- 

11. Turn right onto Oak Dr

0.3 mi
- 

12. Turn right onto Olaf Trail

 Destination will be on the left

482 ft

Olaf Trail

Browerville, MN 56438

These directions are for planning purposes only. You may find that construction projects, traffic, weather, or other events may cause conditions to differ from the map results, and you should plan your route accordingly. You must obey all signs or notices regarding your route.

