

Imagery ©2018 Landsat / Copernicus, Data SIO, NOAA, U.S. Navy, NGA, GEBCO, Map data ©2018 Google 5 mi

## New York

### Get on I-78 W/Holland Tunnel from Church St and 6th Ave

- ↑

1. Head southeast on Steve Flanders Square toward Centre St

⚠ Restricted usage road

10 min (1.3 mi)
- ↘

2. Turn right onto Park Row

197 ft
- ↘

3. Keep right to continue on Barclay St

0.1 mi
- ↘

4. Turn right onto Church St

0.1 mi
- ↘

5. Use the left 2 lanes to turn slightly left onto 6th Ave

0.4 mi
- ↑

6. Continue straight to stay on 6th Ave

0.3 mi
- ↙

7. Turn left onto Watts St

0.1 mi
- ⤴















8. Use the right 3 lanes to take the ramp onto I-78 W/Holland Tunnel

325 ft
- ⤴

499 ft




**Take I-280 W and I-80 W to NJ-15 N in Morris County. Take exit 34B from I-80 W**

42 min (36.3 mi)

-  9. Merge onto I-78 W/Holland Tunnel
  -  Continue to follow I-78 W
  -  Entering New Jersey
- 
-  10. Use the left 2 lanes to keep left at the fork and continue on NJ-139 W
- 
-  11. Keep left to stay on NJ-139 W
- 
-  12. Take the US-1 Truck/US-9 Truck exit toward I-280/Jersey City/Kearny
- 
-  13. Slight right toward Newark-Jersey City Turnpike
- 
-  14. Continue onto Newark-Jersey City Turnpike
- 
-  15. Keep left to stay on Newark-Jersey City Turnpike
- 
-  16. Use the right lane to take the Interstate 280 W ramp
- 
-  17. Merge onto I-280 W
- 
-  18. Keep left to stay on I-280 W
- 
-  19. Merge onto I-80 W
- 
-  20. Use the right 2 lanes to take exit 34B for NJ-15 N toward Jefferson/Sparta
- 

**Follow NJ-15 N to US-206 N in Frankford**

23 min (17.2 mi)

-  21. Continue onto NJ-15 N
- 
-  22. Continue straight to stay on NJ-15 N
- 
-  23. Continue straight to stay on NJ-15 N
- 

**Follow US-206 N and US-6 W to Kimbles Rd/T367 in Palmyra Township**

52 min (38.2 mi)

-  24. Continue onto US-206 N
-

- ↩ 25. Turn left to stay on US-206 N  
⚠ Partial toll road  
ℹ Entering Pennsylvania  
0.8 mi
- ↗ 26. Slight right toward US-209 N  
⚠ Toll road  
0.1 mi
- ↗ 27. Slight right onto US-209 N  
0.7 mi
- ↑ 28. Continue onto US-6 W/W Harford St  
ℹ Continue to follow US-6 W  
ℹ Pass by NBT Bank of Milford (on the left in 0.2 mi)  
21.4 mi

**Continue on Kimbles Rd. Take Towpath Rd to Chickadee Ct in Lackawaxen Township**

- ↘ 29. Turn right onto Kimbles Rd/T367  
ℹ Continue to follow Kimbles Rd  
3.3 mi
- ↑ 30. Continue straight onto Towpath Rd  
1.5 mi
- ↙ 31. Slight left onto PA-590 W  
0.4 mi
- ↘ 32. Turn right onto Catamount Rd  
0.2 mi
- ↘ 33. Turn right onto Cloud Crest Dr  
0.5 mi
- ↘ 34. Turn right onto Grasshopper Way  
0.1 mi
- ↘ 35. Turn right onto Chickadee Ct  
ℹ Destination will be on the right  
348 ft

## 106 Chickadee Ct

Hawley, PA 18428

These directions are for planning purposes only. You may find that construction projects, traffic, weather, or other events may cause conditions to differ from the map results, and you should plan your route accordingly. You must obey all signs or notices regarding your route.

