

Map data ©2018 Google 2000 ft

## Memphis

Tennessee

### Get on I-40








1. Head east on Poplar Ave toward N.B.B. King Blvd  
1 min (0.4 mi)  
203 ft
2. Turn left onto N B.B. King Blvd  
0.2 mi
3. Turn right onto the I-40 E ramp to Nashville  
0.1 mi

### Continue on I-40. Take I-240 S/I-69 to College St. Take exit 28B from I-240 S/I-69

4. Merge onto I-40  
4 min (4.0 mi)  
1.1 mi
5. Use the right 2 lanes to take exit 1E toward Jackson Miss  
0.5 mi
6. Merge onto I-240 S/I-69  
2.3 mi
7. Take exit 28B toward S Parkway  
0.2 mi

### Continue on College St. Drive to Gaither St

3 min (0.5 mi)

-  8. Merge onto College St 358 ft
-  9. Continue straight to stay on College St 0.2 mi
-  10. Turn right onto Kerr Ave 240 ft
-  11. Turn left at the 1st cross street onto Gaither St 148 ft
-  12. Turn left onto Mississippi Blvd 39 ft
-  13. Turn right onto Gaither St  
 Destination will be on the left 0.2 mi

## 1542 Gaither St

Memphis, TN 38106

These directions are for planning purposes only. You may find that construction projects, traffic, weather, or other events may cause conditions to differ from the map results, and you should plan your route accordingly. You must obey all signs or notices regarding your route.

